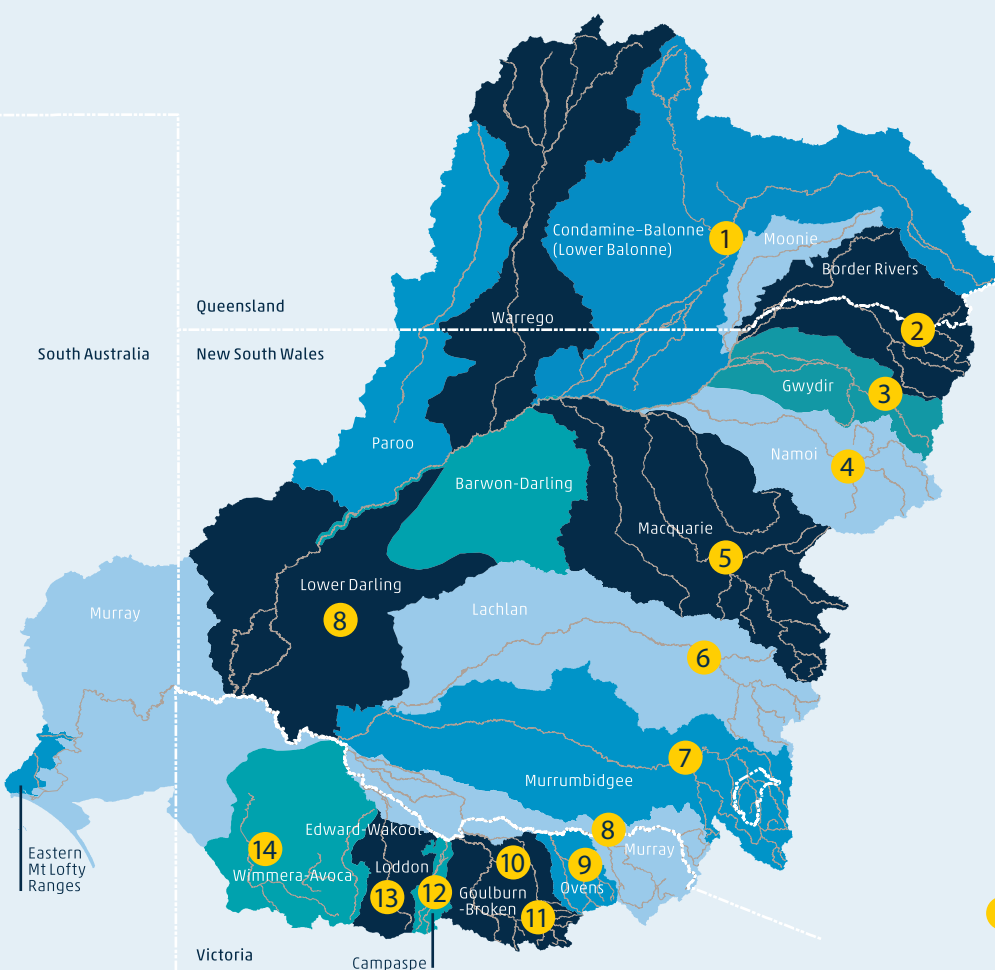



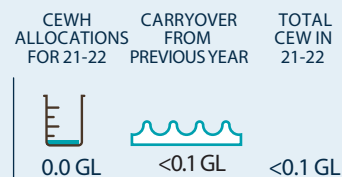
Commonwealth environmental water allocations and carryover in regulated Basin catchments (as at 30 April 2022)

The Commonwealth Environmental Water Holder receives the same allocations and is required to follow the same carryover, trade and water use rules as all other equivalent water licence holders. Carryover is a strategic planning tool that provides the flexibility to use water from the previous year to meet future season demands.

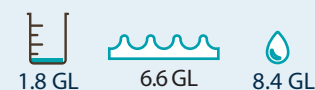
Commonwealth Environmental Water in Basin Storages



1 Condamine-Balonne
Cooby, Chinchilla, Leslie, Beardmore, Jack Taylor



2 Border Rivers
Pindari, Glenlyon, Coolmunda



3 Gwydir
Copeton



4 Namoi
(including Peel)
Split Rock, Keepit, Chaffey




5 Macquarie
Burrendong, Windamere



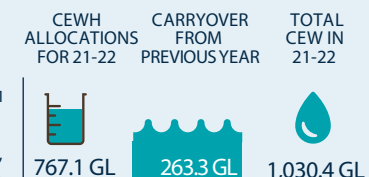
6 Lachlan
Wyangala, Carcoar, Lake Brewster and Lake Cargelligo



7 Murrumbidgee
Burrinjuck, Blowering



8 Murray¹
(including Lower Darling)
Dartmouth, Hume, Menindee Lakes, Lake Victoria



9 Ovens
Lake Buffalo, Lake William Hovell



10 Broken
Lake Nillahcootie



11 Goulburn
Eildon, Waranga Basin



12 Campaspe
Eppalock



13 Loddon
Tullaroop, Cairn Curran



14 Wimmera-Mallee
Bellfield, Lake Fryans and Lake Lonsdale, Wartook, Toolondo, Rocklands Reservoir and Taylors Lake



¹ Includes NSW, Vic and SA Murray accounts. Allocation held against the Commonwealth's SA Murray entitlement forms part of the 1,154 GL of SA entitlement flow managed in accordance with Part XII, Subdivision B of the Murray-Darling Basin Agreement (http://www.austlii.edu.au/au/legis/cth/consol_act/wa200783/sch1.html). The entitlement flow is managed by the MDBA through a combination of unregulated tributary inflows and releases from upstream NSW and Victorian storages.