


Surface material sample EWLS site 9 in 2009 prior to samples being collected.



Surface material sample EWLS site 9 in 2010.


Surface material sample EWLS site 13



Surface material sample EWLS site 13. Oblique image of the samples collected in 2009. The image is taken looking north east across the landform.

GPS location: 12.682350E, 132.897780S

Treatment: Waste Rock & lateritic material (5 m) with planted tube stock.



Surface material sample EWLS site 13 in 2009 prior to samples being collected.



Surface material sample EWLS site 13 in 2010.

The white circle has a large rock where the hole was. Rock 1 has been shifted during the year. Several tufts of grass (dead) are present in the 2010 image.


Surface material sample EWLS site 15




Surface materials sample EWLS site 15. Oblique image of the samples collected in 2009. The image is taken looking south west across the landform.

GPS location: 12.682340E, 132.897320S

Treatment: Waste Rock & lateritic material (5 m) with planted tube stock.



Surface material sample EWLS site 15 in 2009 prior to samples being collected.



Surface material sample EWLS site 15 in 2010.

Both of the samples were collected between the mounds created by ripping and both have been filled with fine material.


Surface material sample EWLS site 16



Surface material sample EWLS site 16. Oblique image of the samples collected in 2009. The image is taken looking south west across the landform.

GPS location: 12.681770E, 132.897650S

Treatment: Waste Rock & lateritic material (2 m) with planted tube stock.



Surface material sample EWLS site 16 in 2009 prior to samples being collected.



Surface material sample EWLS site 16 in 2010.

There are tufts of grass (dead) present in the 2010 image.

Surface material sample EWLS site 18



Surface material sample EWLS site 18. Oblique image of the sample location in 2010. No image was taken in 2009 after the samples had been collected so it is not able to determined where the hole locations were. The image is taken looking north east across the landform.

GPS location: 12.681670E, 132.898350S

Treatment: Waste Rock & lateritic material (2 m) with planted tube stock.



Surface material sample EWLS site 18 in 2009 prior to samples being collected.



Surface material sample EWLS site 18 in 2010.

Surface material sample EWLS site 23



Surface material sample EWLS site 23. Oblique image of the samples collected in 2009. The image is taken looking south west across the landform.

GPS location: 12.680920E, 132.8977690S

Treatment: Waste Rock & lateritic material (2 m) with direct seeding.