Miscellaneous - Australian Volunteer Coast Guard Operational Areas (2002)

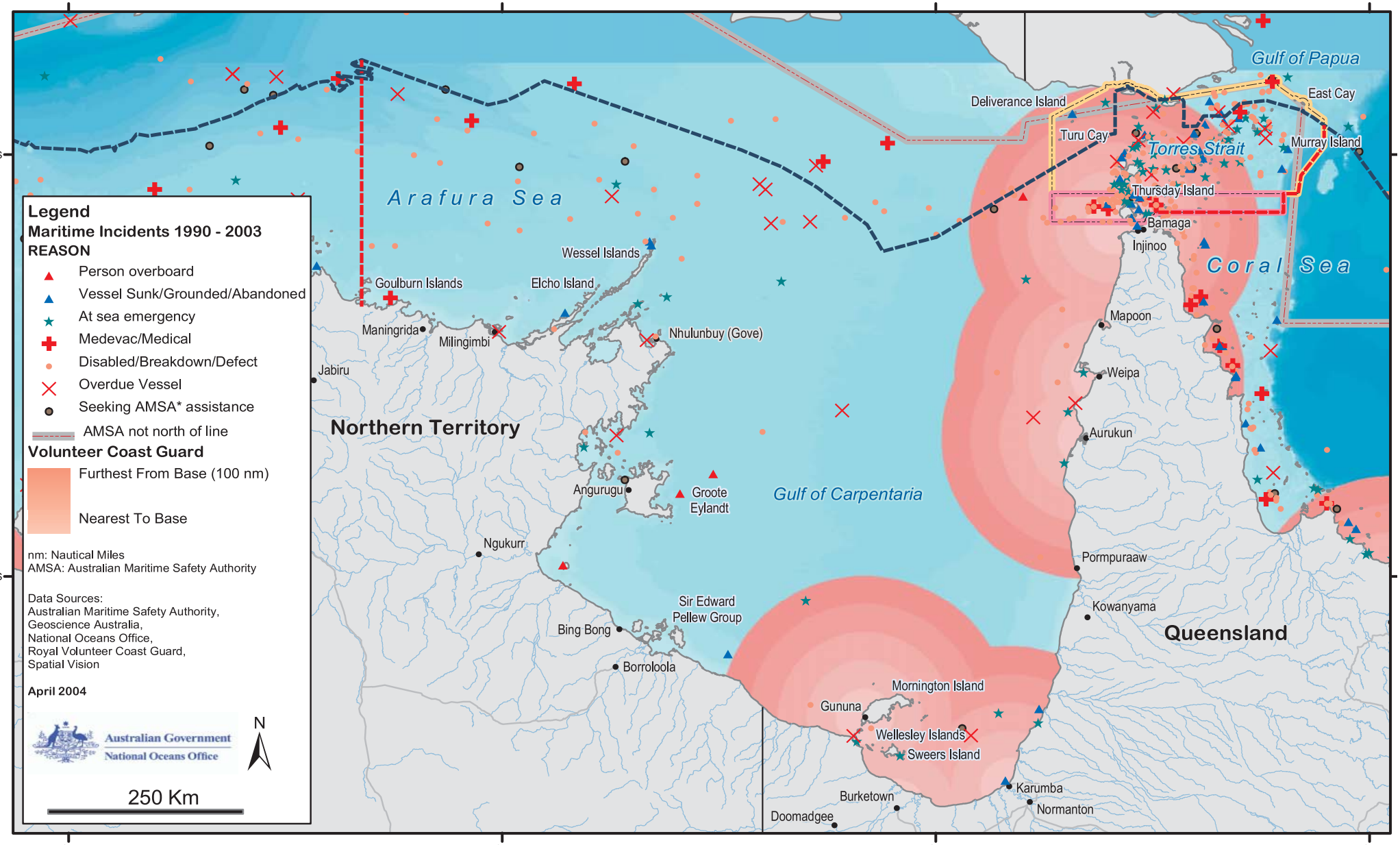

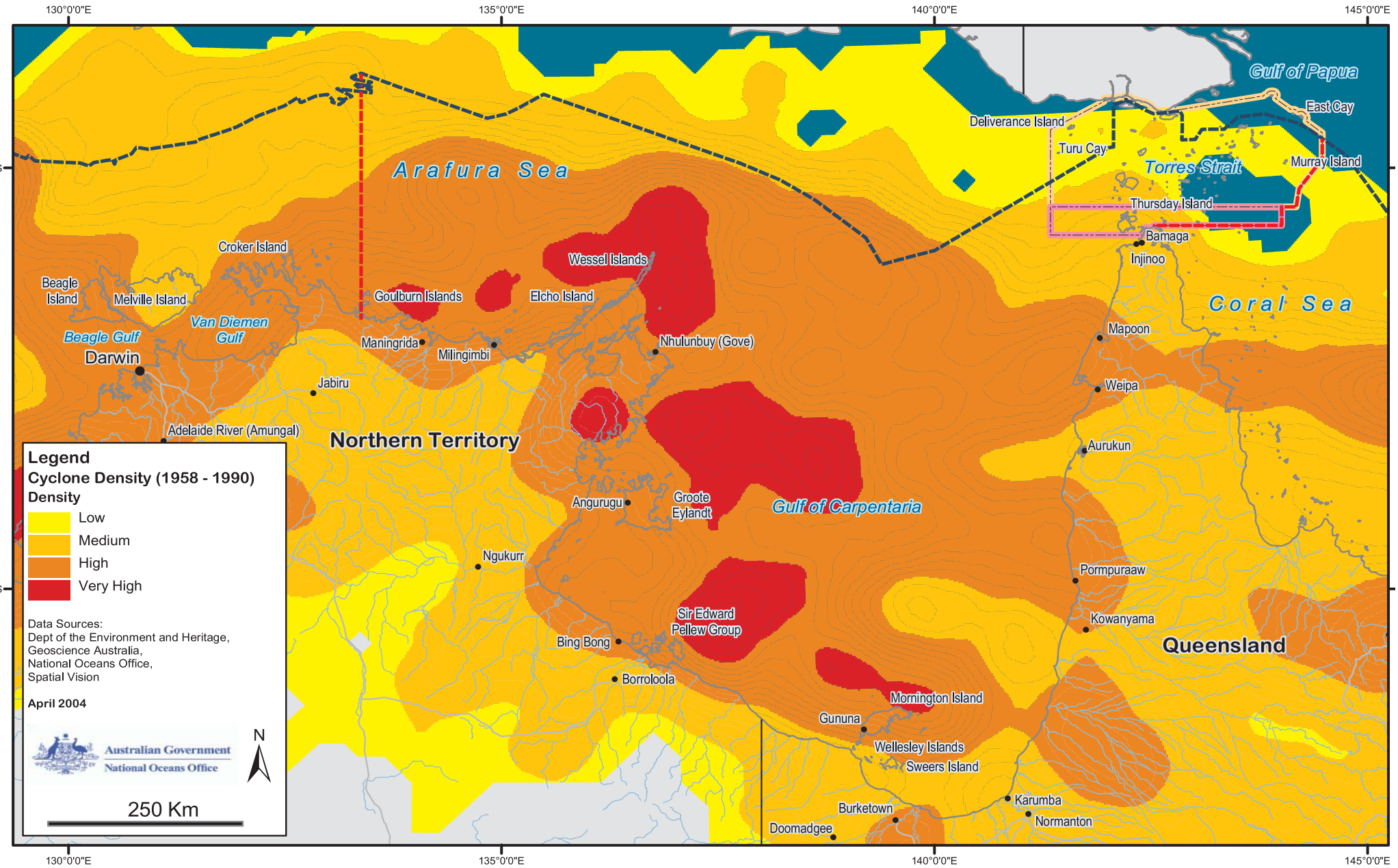
130°0'0"E
135°0'0"E
140°0'0"E
145°0'0"E
10°0'0"S
15°0'0"S
Arafura Sea
Gulf of Papua
East Cay
Deliverance Island
Turu Cay
Torres Strait
Murray Island
Thursday Island
Bamaga
Injinoo
Coral Sea
Mapoon
Weipa
Aurukun
Pormpuraaw
Kowanyama
Queensland
Karumba
Normanton
Burketown
Doomadgee
Wellesley Islands
Sweers Island
Mornington Island
Gununa
Gulf of Carpentaria
Sir Edward Pellew Group
Bing Bong
Borroloola
Ngukurr
Angurugu
Groote Eylandt
Nhulunbuy (Gove)
Wessel Islands
Elcho Island
Goulburn Islands
Maningrida
Milingimbi
Croker Island
Beagle Island
Melville Island
Van Diemen Gulf
Beagle Gulf
Darwin
Jabiru
Adelaide River (Amungal)
Northern Territory
Legend
Cyclone Density (1958 - 1990)
Density
Low
Medium
High
Very High
Data Sources:
Dept of the Environment and Heritage,
Geoscience Australia,
National Oceans Office,
Spatial Vision
April 2004
Australian Government
National Oceans Office
N
250 Km

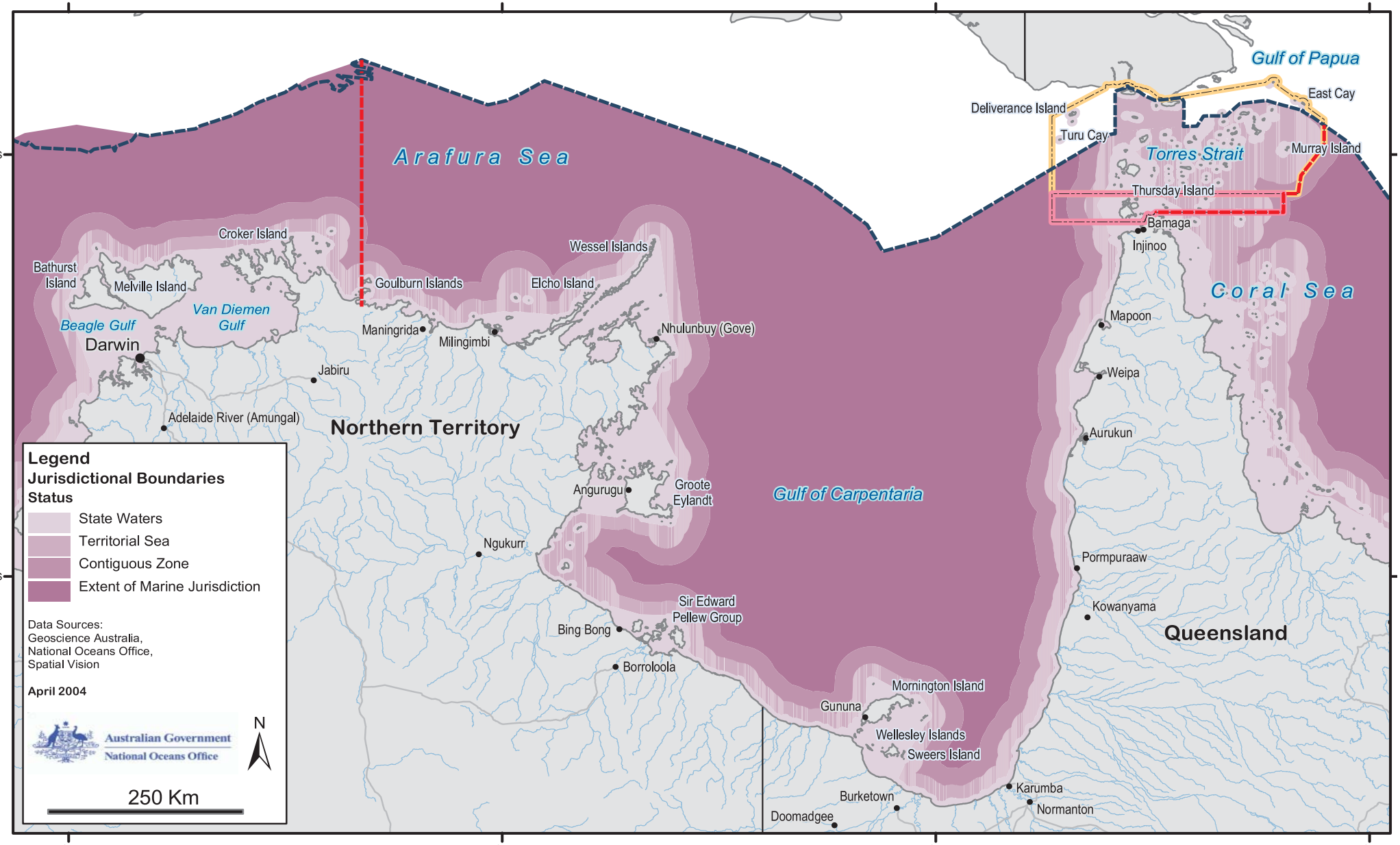
130°0'0"E
135°0'0"E
140°0'0"E
145°0'0"E
10°0'0"S
15°0'0"S
Arafura Sea
Gulf of Papua
East Cay
Deliverance Island
Turu Cay
Torres Strait
Murray Island
Thursday Island
Bamaga
Injinoo
Coral Sea
Mapoon
Weipa
Aurukun
Pormpuraaw
Kowanyama
Queensland
Croker Island
Bathurst Island
Melville Island
Van Diemen Gulf
Beagle Gulf
Darwin
Goulburn Islands
Elcho Island
Wessel Islands
Maningrida
Milingimbi
Nhulunbuy (Gove)
Jabiru
Adelaide River (Amungal)
Northern Territory
Angurugu
Groote Eylandt
Gulf of Carpentaria
Ngukurr
Sir Edward Pellew Group
Bing Bong
Borroloola
Mornington Island
Gununa
Wellesley Islands
Sweers Island
Burketown
Doomadgee
Karumba
Normanton
Legend
Jurisdictional Boundaries
Status
State Waters
Territorial Sea
Contiguous Zone
Extent of Marine Jurisdiction
Data Sources:
Geoscience Australia,
National Oceans Office,
Spatial Vision
April 2004
Australian Government
National Oceans Office
N
250 Km