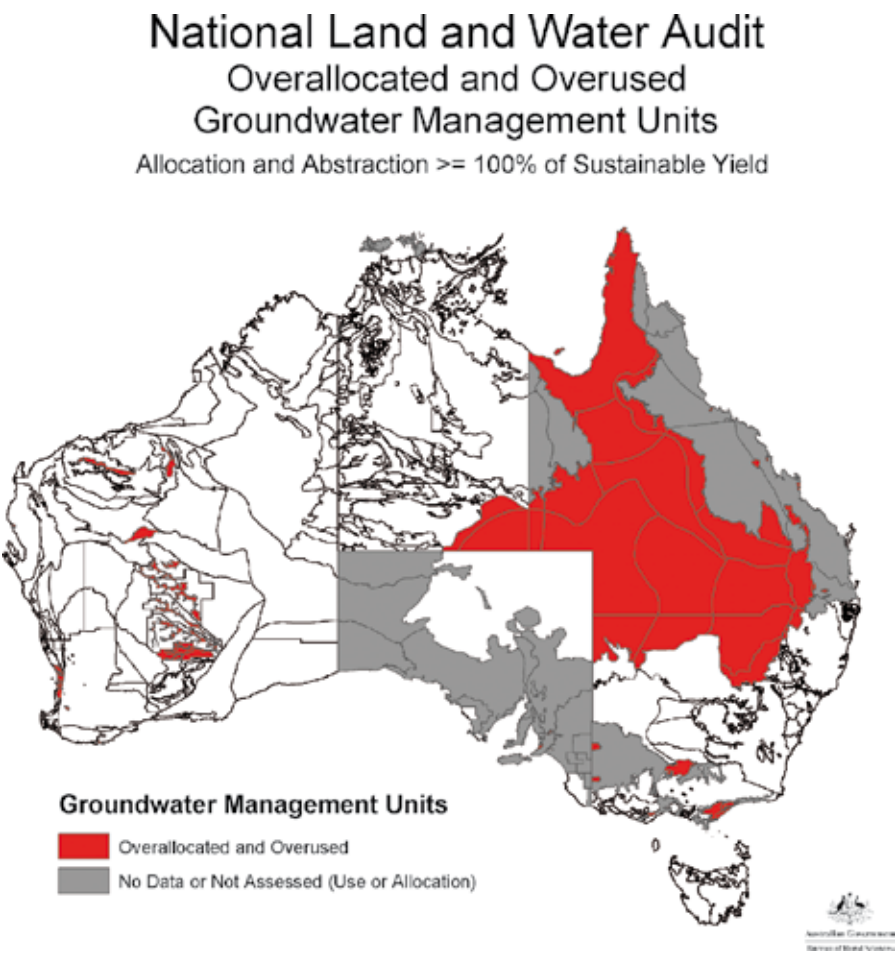


APPENDIX 18

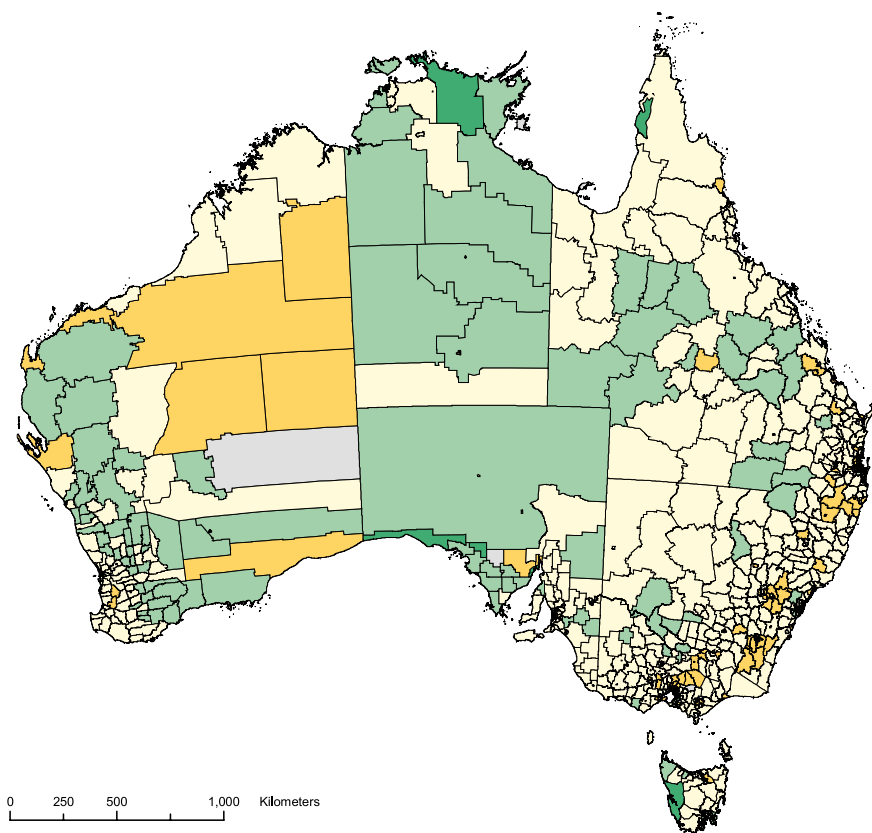
BRS MAPS (4) OF REGIONS AFFECTED BY WATER ACCESS ISSUES

MAP 1 OF 4 – OVERALLOCATED AND OVERUSED



APPENDIX 19

BRS MAP OF THE MEDIAN AGE OF FARMERS/FARM MANAGERS BY REGION, 2001



Median age in years

- 66 years or greater
- 55 - 65 years
- 47 - 54 years (Non-metropolitan average: 50 years)
- 36 - 46 years
- 35 years or less
- Insufficient data

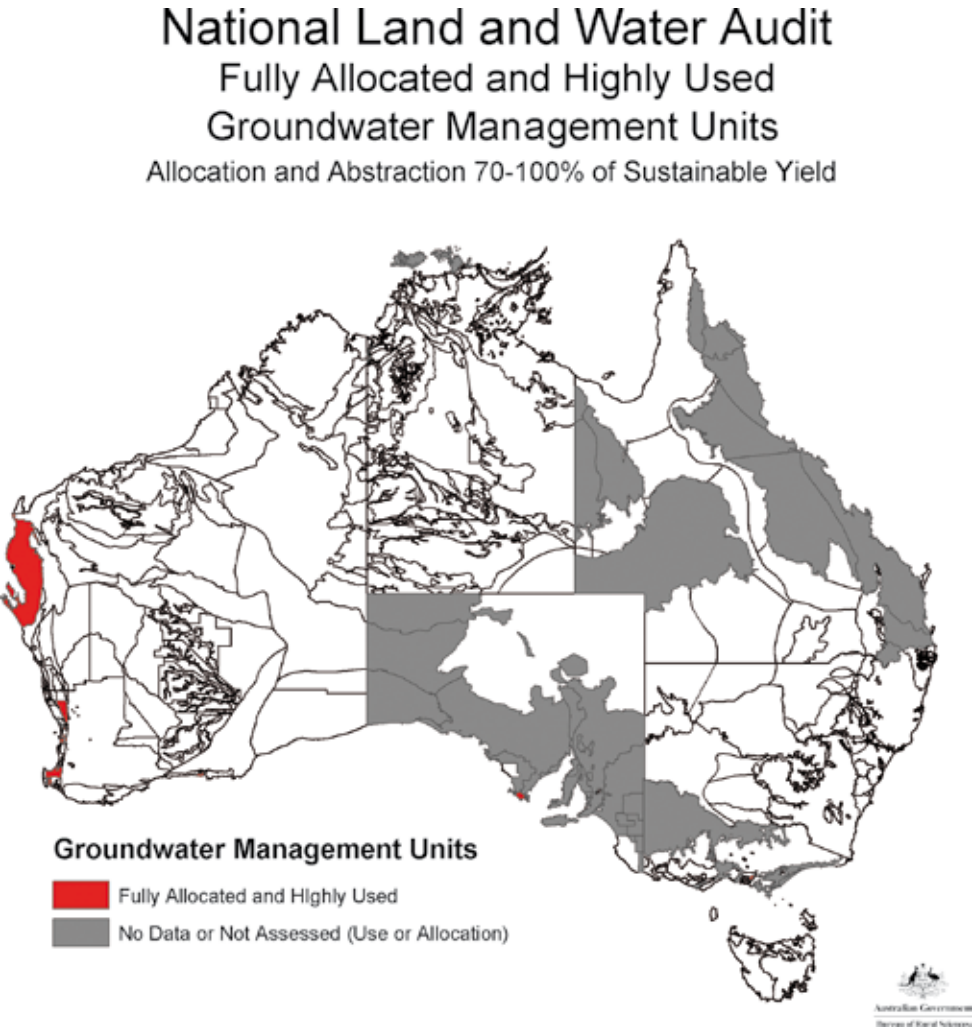
Data Source: Median age of Farmer/Farm manager (2001)
ABS Census of Population and Housing (2001)

Spatial units: ABS Statistical Local Area (SLA) ASGC 2001
Projection: Lambert Conformal Conic
Datum: GDA 94

Cartography and digital compilation:
Bureau of Rural Sciences, Social Sciences Program
<http://www.daff.gov.au>

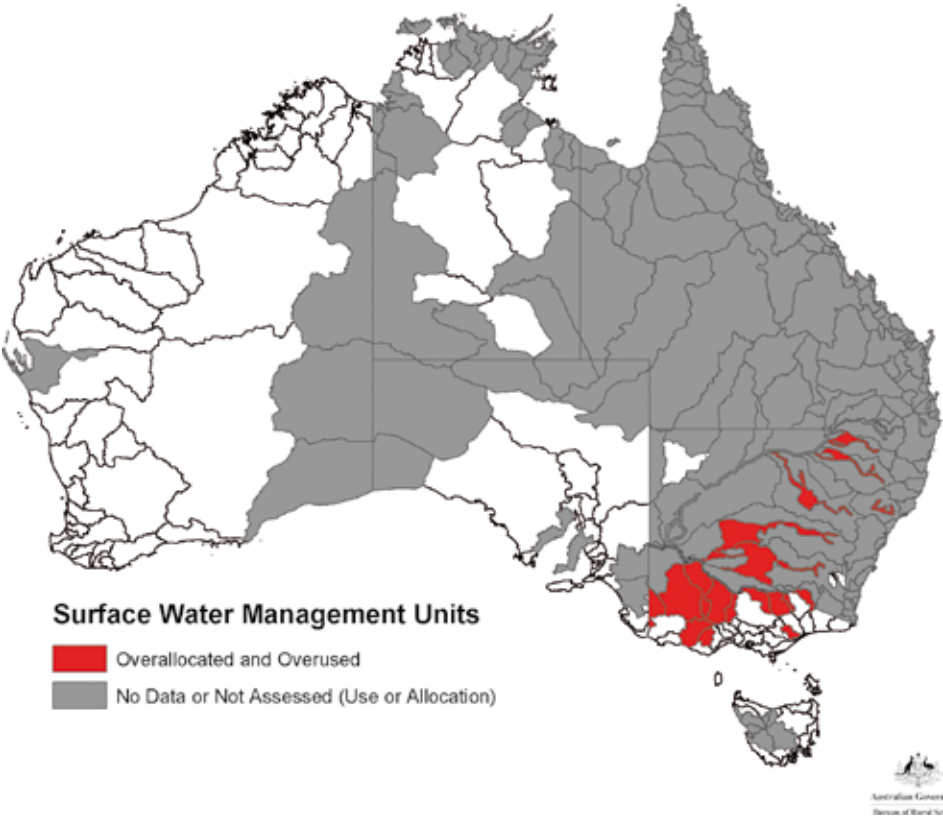
© October 2004

MAP 2 OF 4 – FULLY ALLOCATED AND HIGHLY USED



MAP 3 OF 4 – OVERALLOCATED AND OVERUSED

National Land and Water Audit
Overallocated and Overused
Surface Water Management Units
Allocation and Use \geq 100% of Sustainable Yield



MAP 4 OF 4 – FULLY ALLOCATED AND HIGHLY USED

National Land and Water Audit
Fully Allocated and Highly Used
Surface Water Management Units
Allocation and Use 70-100% of Sustainable Yield

