































































## National Biosecurity Symbols

Status Type	Point symbol	Polygon Symbol	RGB
Infected (IP) / Infested			255 0 0
Dangerous Contact (DCP)			233 128 32
Suspect (SP)			250 214 5
Trace (TP)			159 123 62
At Risk (ARP)			51 153 255
Resolved (RP)			Point - 0 128 0 Polygon - 166 219 160
Unknown			234 162 108
Zero susceptible species			51 153 102
Not assessed			255 115 223
Negative			102 204 0
Control Centre			0 0 0

Zone Type	Polygon Hatch-fill Symbol	Solid fill polygon	RGB
Special Restricted Area (eg during Equine Influenza)			204 102 255 Hatch -45° 1m line
Restricted Area			215 25 28
Control Area			255 255 153
Free Area			166 219 160
Quarantine Area			127 127 127
Vaccination Area			178 178 178
(Other) Area <i>Grey is the default symbol Specify colours for hatch for each different zone as required</i>			216 216 216

Sample sub-status values that may be applied	Point symbol	Polygon Symbol	RGB
Vaccinated <i>single, second dose</i>	 		Point - 0 128 0 Polygon - 216 216 216
Valued <i>Confirmed, planned</i>	 		Point - 0 0 0 Polygon - 204 102 255
Destruction			Point - 255 0 0 Polygon - 255 0 0
Disposal			Point - 255 0 0 Polygon - 255 0 0
Decontamination			Point - 255 0 0 Polygon - 255 0 0
Restocked			Point - 0 128 0 Polygon - 0 128 0
Sentinel <i>Confirmed, planned</i>	 		0 0 0
Trap <i>Confirmed, planned</i>	 		0 0 0
Poison/Bait			0 0 0
Host-Free			Point - 0 0 0 Polygon - 0 128 0
Absent			Point - 0 0 0 Polygon - 0 128 0
Negative			Point - 0 0 0 Polygon - 0 128 0

Treated			Point - 0 0 0 Polygon - 0 128 0
---------	---	--	------------------------------------

## Guidelines

Transparency should be set to ON

The use of solid-fill or hatch-fill will be a jurisdictional choice. The underlying map information may influence this (e.g. Imagery versus vector or line work).

All hatched area the width should be modified for an incident

- *small* areas should have narrow spacing
- *larger* areas should have wider spacing



Area symbols with negative (-45°) hatch-fill are a form of **control** (restricted, control, quarantine).



Area symbols with positive (+45°) hatch-fill have had an **operational** activity performed (valued, destruction, disposal).



Solid lines indicates *Completed*



Dashed line indicates *Planned*



Dotted line indicates *Possible*

Compiled by:

Marg Coonan-Jones  
 Biosecurity Information Network  
 Department of Agriculture, Fisheries and Forestry  
 GPO Box 858  
 Canberra ACT 2601  
 Email: [marg.coonan-jones@daff.gov.au](mailto:marg.coonan-jones@daff.gov.au)  
 Ph 02 6272 4422