




SOUTHERN RFA REGION RESERVE OPTIONS - MAP 4
South Coast Subregion 55,000 m³ of High Quality Large Logs per annum Option

- PROPOSED CONSERVATION RESERVES**
- Dedicated Reserves (National Parks, Nature Reserves, Flora Reserves)
 - Informal Reserves (Crown Reserves)
 - Informal Reserves or Reserved by Prescription on State Forests (Forest Management Zones 2 & 3)
- EXISTING RESERVES**
- National Parks, Nature Reserves
 - Flora Reserves
- STATE FOREST**
- Native Forests and Hardwood Plantations
 - Softwood Plantations

- OTHER TENURE**
- Freehold Land, Crown Land and Other Tenures
- TENURES OUTSIDE REGION IN NSW**
- National Parks, Nature Reserves
 - State Forests
 - Other Tenures
- Map Features**
- Southern CRA Region Boundary
 - RFA Subregion Boundary
 - Major Road
 - Minor Road
 - Major Drainage

Scale 1 : 700 000
0 5 10 15 20 25 50km
Map Projection - UTM: AMG Zone 55



© Crown copyright, January 2000. New South Wales Government and Commonwealth Government.
This map is not guaranteed to be free from error or omission. Therefore, the State of New South Wales and its employees and the Commonwealth of Australia and its employees disclaim liability for any act done or omission made on the information on the map and any consequences of such acts or omissions.
Data from Crown Lands Information Database, October 1999.