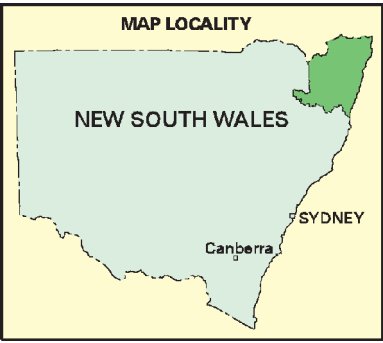
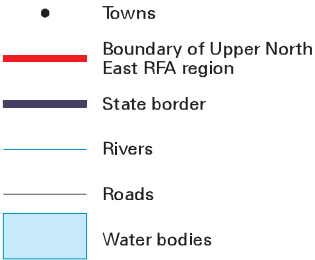
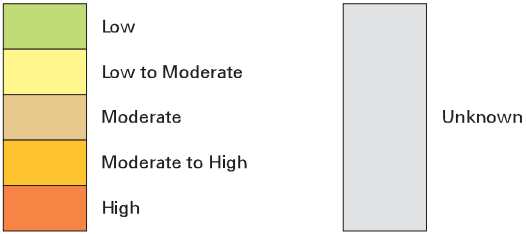
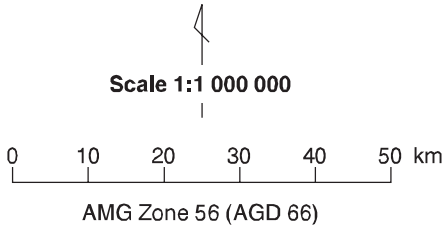
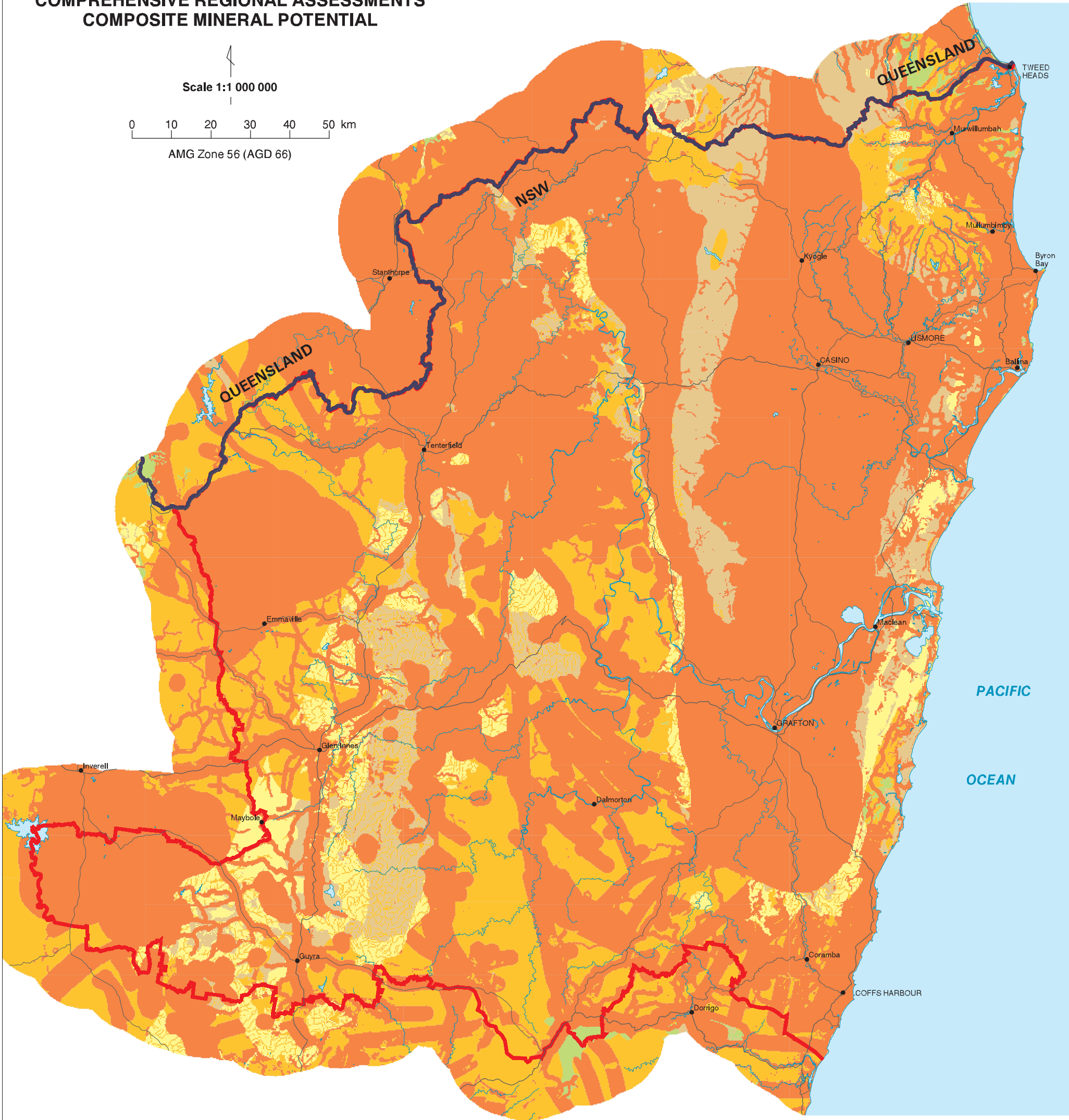


UPPER NORTH EAST
COMPREHENSIVE REGIONAL ASSESSMENTS
COMPOSITE MINERAL POTENTIAL

MAP 3



This map shows the highest mineral potential assessed for geological units (tracts) across Upper North East (NSW) CRA, September 1998, compiled from 29 deposit types (Figure 3 to 31 of Minerals Technical Report).
Compiled from 1:250 000 scale digital geological data provided by the Geological Survey of New South Wales, Armidale office. Basemap data from AUSLIG Geodata. Assessments will require periodical revision as new data and knowledge become available.