

# **NATIONAL ESTATE: SOCIAL VALUES**

**QUEENSLAND CRA/RFA STEERING  
COMMITTEE**

# **NATIONAL ESTATE: SOCIAL VALUES**

**FOREST ASSESSMENT UNIT  
QUEENSLAND DEPARTMENT OF  
ENVIRONMENT**

**QUEENSLAND CRA/RFA STEERING COMMITTEE**

**For more information contact:****Regional Forest Assessments, Department of Natural Resources**

Block C, 80 Meiers Road  
INDOOROOPILLY QLD 4068

phone: 07 3896 9836

fax: 07 3896 9858

**Forests Taskforce, Department of Prime Minister and Cabinet**

3-5 National Circuit  
BARTON ACT 2600

phone: 02 6271 5181

fax: 02 6271 5511

© Queensland Government 1998

© Commonwealth of Australia 1998

Forests Taskforce Department of Prime Minister and Cabinet

This work is copyright. Apart from fair dealing for the purpose of private study, research, criticism or review as permitted under the Copyright Act 1968, no part of this document may be reproduced by any means without the joint permission from the Joint Commonwealth and Queensland RFA Steering Committee.

This project has been jointly funded by the Queensland and Commonwealth Governments. The work undertaken within this project has been managed by the joint Queensland / Commonwealth CRA RFA Steering Committee and overseen by the Environment and Heritage Technical Committee.

**Disclaimer**

The views and opinions expressed in this report are those of the author and do not necessarily reflect the views of the Queensland and Commonwealth governments. The Queensland and Commonwealth governments do not accept responsibility for any advice or information in relation to this material.

## ACKNOWLEDGEMENTS

Data for this project was collated from thirteen workshops which were planned, organised and attended by officers of the Department of Environment's Cultural Heritage Forest Assessment Unit: Dr Margaret Kowald, Dr Judy Powell, Fiona Botham, Cheryl Woodman, Sarah Lewis, and John Schiavo. Annabelle Stewart-Zerba and Derek Flucker, also of the Forest Assessment Unit, assisted with the logistics of compiling lists of invitees and posting the invitations.

This report was compiled and written by Margaret Kowald.

The assistance of officers of Environment Australia, Dr Sandy Blair, for early advice, and Marilyn Truscott for advice, assistance and attendance at three of the workshops is gratefully acknowledged.

Also acknowledged is the facilitation at the workshops by Peter Condliffe, Shana Tucker and Beth Maine from the Alternative Dispute Resolution Branch, Department of Justice.

The local coordinators were invaluable before, during and following the workshops:

Esma Armstrong	Nambour workshop
Elaine Brown	Gympie workshop
Angela Collyer	Boonah workshop
Ashley Eastall	Bundaberg workshop
Dolores Fowler	Monto workshop
Rick Galbraith	Crows Nest workshop
Barbara Keyser	Maryborough workshop
Dave Kington	Dayboro workshop
Lois Levy	Nerang workshop
Cathy McKenzie	Miriam Vale workshop
Jenny Todd	Kingaroy workshop
Allan Walters	Murgon workshop

Finally and importantly, thanks are due to the 231 people who participated in the workshops and who provided information for the 1,123 cultural heritage places that were identified. Participants and the places that were identified are listed in Appendix 7.

# CONTENTS

ACKNOWLEDGEMENTS .....	v
CONTENTS .....	1
EXECUTIVE SUMMARY .....	1
<b>1. CHAPTER ONE - INTRODUCTION.....</b>	<b>5</b>
<b>1.1 INTRODUCTION .....</b>	<b>5</b>
1.1.1 Background to the Project .....	5
1.1.2 Study Area .....	6
1.1.3 Related Projects .....	6
1.1.4 Definition of Social value .....	8
1.1.5 Study team .....	9
<b>2. CHAPTER TWO - METHODOLOGY .....</b>	<b>11</b>
<b>2.1 PROJECT BRIEF .....</b>	<b>11</b>
<b>2.2 THE WORKSHOPS .....</b>	<b>11</b>
2.1.1 Workshop Planning .....	11
2.1.2 Workshop Procedure .....	14
<b>2.3 ASSESSMENT FOR SOCIAL VALUES .....</b>	<b>16</b>
<b>2.4 LIMITATIONS .....</b>	<b>17</b>
<b>3. CHAPTER THREE- RESULTS .....</b>	<b>19</b>
<b>3.1 WORKSHOP RESULTS .....</b>	<b>19</b>
<b>3.2 PLACES OF POTENTIAL NATIONAL ESTATE SIGNIFICANCE: SOCIAL VALUES .....</b>	<b>22</b>
<b>4. CHAPTER FOUR - CONCLUSIONS .....</b>	<b>29</b>
<b>4.1 CONCLUSIONS.....</b>	<b>29</b>
<b>4.2 RECOMMENDATIONS FOR FURTHER WORK .....</b>	<b>30</b>
<b>APPENDICES .....</b>	<b>32</b>
<b>REFERENCES .....</b>	<b>217</b>
<b>ABBRIEVIATIONS .....</b>	<b>219</b>

## LIST OF TABLES

TABLE 1: SOCIAL VALUE: SUB CRITERIA G.1 .....	8
TABLE 2: RFA WORKSHOP TEAM .....	9
TABLE 3: CULTURAL HERITAGE COMMUNITY WORKSHOP PROGRAMME .....	12
TABLE 4: WORKSHOP RESULTS .....	19
TABLE 5: SOCIALLY VALUED PLACES OF PROPOSED NE SIGNIFICANCE .....	22
TABLE 6: SIGNIFICANT PLACES ABOVE NE THRESHOLD BUT NOT INCLUDED IN RFA.....	26
TABLE 7: SUMMARY OF MAJOR REASONS FOR PLACES ABOVE THRESHOLD .....	27

## LIST OF FIGURES

FIGURE 1: SEQ BIOGEOGRAPHIC REGION .....	7
FIGURE 2: LOCAL GOVERNMENT AREAS .....	13
FIGURE 3: MAPPED ABOVE THRESHOLD PLACES.....	28

## LIST OF APPENDICES

APPENDIX 1: SIGNIFICANCE CRITERIA - RNE AND Q'LD HERITAGE REGISTER.....	32
APPENDIX 2: CULTURAL HERITAGE PROJECT PROPOSAL (NON-INDIGENOUS).....	34
APPENDIX 3: WORKSHOP INVITATION.....	43
APPENDIX 4: WORKSHOP PROCEDURE .....	61
APPENDIX 5: SAMPLE INDIVIDUAL WORKSHEET .....	66
APPENDIX 6: SAMPLE DATA SHEET .....	68
APPENDIX 7: THE WORKSHOPS.....	70
Nerang Workshop	70
Miriam Vale Workshop	80
Monto Workshop	88
Gympie Workshop	94
Nambour Workshop	99
Crows Nest Workshop	114
Murgon Workshop	129
Kingaroy Workshop	140
Dayboro Workshop	150
Bundaberg Workshop	168
Maryborough Workshop	179
Brisbane Workshop	192
Boonah Workshop	208
APPENDIX 8: ANALYSIS OF PLACES: SOCIAL VALUES .....	217
List A: Places above threshold: National Estate: Social Values	217
List B: Other places with social value	220
List C: On individual sheets but not on butcher's paper or data sheets filled in at the workshop	233

## **EXECUTIVE SUMMARY**

This report has been prepared for the joint Commonwealth/State Steering Committee which oversees the Comprehensive Regional Assessment (CRA) study phase of forests in the South East Queensland (SEQ) biogeographic region. The Comprehensive Regional Assessment provides the scientific basis on which the State and Commonwealth governments will sign a Regional Forest Agreement (RFA) for the forests of the South East Queensland biogeographic region. This agreement will determine the future of the region's forests and will define those areas needed to form a comprehensive, adequate and representative (CAR) reserve system and those available for ecologically sustainable commercial use.

The identification and assessment of places of social value in the South East Queensland biogeographic region was based on National Estate criterion G.1, which recognises places that have a strong or special association with a community for social, cultural or spiritual reasons (refer to 1.1.4).

The primary objective of the social values project was to identify, assess, and threshold for potential listing on the Register of the National Estate (RNE), places in forested areas within the SEQ biogeographic region of social value to local communities. A secondary objective of the workshops was the identification of places of historic and aesthetic value. Such data was provided to the consultants undertaking the historic and aesthetic values projects.

The project was not tenure specific although it tended to focus on public land particularly State Forests and National Parks. Places of cultural significance to Indigenous people were addressed as a separate project.

### **Data Sources**

The south east Queensland community provided the primary source of data for identifying and assessing places of indicative National Estate social value. Representatives from a broad range of organisations were invited to community workshops to identify places important to them and their organisations and to provide information on why those places were important and on their locations. Community workshops were held throughout the biogeographic region in thirteen locations over a three week period in September-October 1997. The workshops were planned and organised by the Department of Environment's Cultural Heritage team in the Forest Assessment Unit and undertaken with assistance from an officer of Environment Australia, three facilitators from the Alternative Dispute Resolution Branch of the Department of Justice and a local co-ordinator for each workshop.

The Social Values project was one of a series of concurrent projects which investigated the cultural heritage values of forests as part of the CRA process. Related projects are the subjects of separate reports, and include a thematic history, a study of travel routes, forest towns and settlements, a study of sawmills and tramways, reports on historic values and aesthetic values, and a management guidelines project.

### **Methodology**

### **The workshop rationale**

A group-based social research method was applied that drew together a wide range of people willing to share their knowledge and opinions. From the range of community consultation methodologies available and based on experience from other RFA projects in other states, the workshops method was selected as the most efficient.

### **Selecting workshop locations**

The choice of workshop locations was based on demographic considerations including the accessibility of workshop locations to major social catchment areas, the distance participants would be required to travel, and time and budgetary constraints. Thirteen workshop locations within specific geographic catchment areas were chosen:

*(From the northern end of the study area)*

Miriam Vale, Monto, Bundaberg, Maryborough, Murgon, Kingaroy, Crows Nest, Boonah, Gympie, Nambour, Dayboro, Brisbane, and Nerang.

### **Identifying potential workshop participants**

To help identify potential workshop participants, agencies and groups were consulted, among them peak conservation and heritage bodies, RFA stakeholder groups, local government and State government agencies. Local co-ordinators also suggested individuals to invite. This ensured that people representing a broad range of interests within each geographic region were invited. Both urban and non-urban community groups were invited to participate in the workshops with the focus being on organisations likely to have a direct experience of forest-related activities. Written invitations and explanatory material were posted to invitees. Where possible, telephone contact was made to further explain the project and encourage participation.

### **Workshop design and process**

Each workshop lasted some three hours and included a number of group and individual activities designed to encourage participants to reflect on which places were important to them and to discuss their ideas with other participants. The workshops were structured into four phases:

- The first phase involved all workshop participants discussing the workshop aims and the different types of places that could have social, aesthetic and historic values;
- The second phase involved smaller groups of participants compiling lists of places of possible value through discussion and a sharing of ideas;
- In the third phase, participants provided detailed information by filling out data forms, including a description of the place, its history and location. Places were located on maps; and,
- The fourth phase involved all participants during which time places most important to individuals were highlighted.

A workshop report which included a list of the places identified at the workshop was forwarded to each participant. Copies of the full record of the social values project (this National Estate: Social Values report) have been deposited in Local Government libraries for community use.

### **Identifying places of National Estate social significance**



An assessment process using a number of steps was used to identify those places of indicative National Estate social significance:

- The total number of workshop entries was counted;
- Multiple workshop entries of places were combined to determine the list of individual places;
- Information concerning those places with historic and aesthetic significance was provided to the consultants undertaking the historic and aesthetic projects; and,
- Those places above threshold for National Estate social significance were determined by taking into account the strength of the community's association with places. Places considered above threshold were those places;
  - listed on the butcher's paper,
  - with data sheets,
  - determined on the data sheet as having social significance or by assessing the reason given on the data sheet for the significance of the place,
  - chosen by the small group in their selection of the group's five most important places, either identified at more than one workshop or identified very strongly at one workshop,
  - in a forested area, mappable for RFA purposes, with sufficient locational information for a site visit and where a site visit has been undertaken.

## **Results**

Of the 1,444 places identified at the workshops, there were 1,123 separate places. Of these, 391 were listed on individual sheets and not on butcher's paper while all those on butcher's paper - a total of 732 - were also documented on data sheets. Of the 732 places on data sheets, 455 places were determined as having social significance through analysis of the information provided on the data sheets. A total of 221 of these 455 places were selected by the small groups while 27 places were determined to be above threshold. Five of the 27 places did not meet the final criteria for RFA purposes leaving 22 places above threshold for proposed National Estate listing.

Of the 22 places that did threshold, Town of 1770, Boolboonda Tunnel, Elginvale Sawmill, Point Glorious, Teddington Scrub, Bidwill's Grave, Cunningham's Gap, Takilberan Rock, Harry's Hut and Glassford Mining Area had very strong local support while others such as Fraser Island, Bunya Mountains and the National Trail had appeal to the wider South East Queensland community. Places were valued for their recreational value, for example, Bunya Mountains, Diana's Bath, Wongi Waterholes, Brisbane Forest Park and Glasshouse Mountains. Some specific places were mentioned at a surprisingly large number of workshops, for example Goodnight Scrub (five workshops), Sunday Creek Environmental Education Centre (four workshops) and Numinbah Valley, Jimna Fire Tower, and Campbellville Township (three workshops). Full results of the places are listed in 3.2 and identified on a map (Figure 3).

A separate RFA report provides the detailed documentation for those places of potential National Estate significance for aesthetic, historic and social value (DoE 1998b). Many of the places which were below threshold for National Estate listing may be useful for state, regional and local heritage conservation planning. To this end, as well as providing information to participants, local councils have received copies of the workshop reports.

## **Recommendations**

Although the workshop process achieved its aim of identifying places of importance to local communities, there were locality gaps as a consequence of lack of representation from certain geographic areas, varying numbers of participants at the workshops and also because of the extensive size of the RFA area. Thus the places identified probably represent only a fraction of the places that have special meanings and associations for communities. Although a closer study of the area with more workshops would provide a more comprehensive survey of community values, there is scope to develop more comprehensive methodologies to address the issue of the size of the study area.

# 1. CHAPTER ONE

## INTRODUCTION

### 1.1 INTRODUCTION

#### 1.1.1 Background to Project

Under the National Forest Policy Statement (Commonwealth of Australia 1992), Commonwealth, State and Territory governments agreed to a framework and process for carrying out comprehensive regional assessments (CRAs) of the economic, social, environmental and heritage values of forests. Once completed, CRAs provide governments with the information required to make long term decisions about forest use and management, through negotiation of a Regional Forest Agreement (RFA). The RFA will aim to:

- protect environmental values (fauna, flora and cultural heritage) in a world class reserve system;
- give forest industries the certainty they need to create jobs and opportunities; and,
- ensure that the whole forest estate is managed sustainably for future generations.

RFA projects include:

- environmental studies of the full range of environmental values in the region's forests, including biodiversity, old growth, wilderness and threatened species;
- studies of the region's cultural heritage values;
- economic analysis of the timber and other forest-related industries, including mining, and assessment of their local, regional and state-wide significance; and,
- research on the people and towns of south east Queensland and how a RFA will affect them.

The National Estate Social Values project was undertaken as part of a comprehensive regional assessment of the South East Queensland (SEQ) biogeographic region. The primary objective of this project was to identify, assess, and threshold for potential listing in the Register of the National Estate (RNE), cultural heritage places of social value in forested areas within the SEQ biogeographic region. A second objective was to provide data to assist in the identification of places of historic and aesthetic value. Places of cultural significance to Indigenous people were addressed as a separate project.

Many different types of places are important to community groups for many different reasons. Often communities value a particular place very highly because of the way they use the place or the meaning it holds for them. These may be places where memorable events have occurred in the past, or places associated with recent events. They can be built features

such as a local hall, roadway or track, or they can be naturally occurring features such as a mountain, lake or tree. These places are considered important because they form a part of the community's identity.

### **1.1.2 Study Area**

The RFA study area (Figure 1) covers approximately 6.2 million hectares and extends from the New South Wales - Queensland border, north to Gladstone, and west to Toowoomba and the Great Dividing Range (Commonwealth Government and Queensland State Government 1997). The total forested and wooded area within the SEQ biogeographic region is approximately 2.6 million hectares<sup>1</sup> and includes both public and private forested lands under a variety of land uses: 147 National Parks and Conservation Parks [about 4.5%] and 244 State Forests and Timber Reserves [about 15%] and urban, rural and agricultural areas (Commonwealth Government and Queensland State Government 1997).

Young (DoE 1998a) describes the major physiographical features of the SEQ biogeographic region as including a coastal plain of varying width, hills and ranges, the major drainage basins of the Brisbane and Mary Rivers, Barambah Creek, the lower Burnett River, and coastal mainland and island sandmasses. Major urban centres in the SEQ biogeographic region include Brisbane, Ipswich, Toowoomba, Gold Coast, Sunshine Coast, Logan, Nambour, Gympie, Kingaroy, Maryborough - Hervey Bay, Gladstone and Bundaberg.

### **1.1.3 Related Projects**

The Social Values project was one of a series of concurrent projects which investigated the cultural heritage values of forests as part of the CRA process. Other projects include:

#### **Thematic History**

A thematic history of the SEQ biogeographic region, with particular reference to forested areas, has been written (Powell 1998a). Based largely on secondary material, this thematic history employs the Australian Heritage Commission's Principal Australian Historic Themes.

#### **Travel Routes, Forest Towns and Settlements**

This project identifies forest towns and settlements associated with forestry and timber industries in the SEQ biogeographic region, and discusses related travel routes (Powell 1998b).

#### **Historic Values**

This project used research and field survey methods to identify, assess and threshold historically valued cultural heritage places in the SEQ biogeographic region for potential listing in the Register of the National Estate (FAU 1998a). Detailed documentation for those places which are above threshold for National Estate historic significance, including those places which are part of an above threshold complex or a cultural landscape, is provided in a separate volume (FAU 1998b).

---

<sup>1</sup> Internal communication, FAU, DoE 1998.



## **Sawmills and Tramways**

This project provides an historical overview of sawmilling, an inventory of sawmills and tramways and field documentation of selected sawmills and tramways in the SEQ biogeographic region (Kerr 1998).

## **Aesthetic Values**

A series of projects focussing on art, photography and film, literature and music, tourism publications, and incorporating data from the 13 community workshops identified places of aesthetic value (Lennon and Townsley 1998).

## **Management Guidelines**

A comprehensive overview of the legislative framework for the conservation of cultural heritage places and values (Indigenous and non-Indigenous) in forested areas of the SEQ biogeographic region has been undertaken (Lennon and Associates 1998, in preparation). A set of conservation principles and guidelines will be developed for the protection and management of non-Indigenous cultural heritage places and values in forests in the region.

### **1.1.4 Definition of Social Value**

The meaning of social value for the purposes of the SEQ RFA was in accordance with the National Estate and Queensland Heritage Act criteria (Appendix 1).

#### **National Estate: SOCIAL VALUE**

**Criterion G: Its strong or special associations with a particular community or cultural group for social, cultural or spiritual reasons.**

- G1: Importance as a place highly valued by a community for reasons of religious, spiritual, symbolic, cultural, educational or social associations.

#### **Queensland Heritage Act 1992:**

- (g): The place has a strong or special association with a particular community or cultural group for social, cultural or spiritual reasons.

During the thresholding process, indicators were applied to the data (Table 1).

**TABLE 1 SOCIAL VALUE Sub criteria G.1**

<b>Significance Indicators</b>	<b>Threshold Indicators</b>
<b>1. Important to the community as a landmark, marker or signature</b> (eg landmarks, signature places and icons, locational markers, places for understanding community history and environment)	1. Key marker or signature used by a community to define itself or a well known feature within a defined or local community.
<b>2. Important as a reference point in a communities identity or sense of itself</b> - strong symbolic qualities which define a community - spiritual or tradition connection between past and present - association with events having a profound effect on a community	2. There is a substantial association with a range of established organisations or with a particular social group or groups for religious, spiritual or other reasons.

<b>Significance Indicators</b>	<b>Threshold Indicators</b>
<ul style="list-style-type: none"> <li>- symbolically represents the past in the present</li> <li>- represents attitude, beliefs, behaviour fundamental to community identity (eg mythological sites, place of continuing tradition, ceremony, places where community/survival of a community is celebrated, places where a community's identity has been forged such as disaster sites or special events)</li> </ul> <p><b>3. Strong or special community attachment developed from use and/or association</b></p> <ul style="list-style-type: none"> <li>- essential community function leading to special attachment</li> <li>- longevity of ongoing use as a place of social interaction (eg halls, churches, schools, community meeting places, places defended at times of threat, places with a tradition of a continuity of use or access).</li> </ul>	<p>3. There is a longevity of association by a social group from past to present, or a long association but with some discontinuity.</p> <p>4. Having fundamental community meanings widely recognised throughout a community.</p> <p>5. Fundamental or important community attachments widely recognised throughout a community.</p>

### 1.1.5 Study team

The Social Values project was managed by Dr Margaret Kowald, Forest Assessment Unit (FAU). The workshops were undertaken by the FAU Cultural Heritage team, Conservation Strategy Branch, DoE with assistance from facilitators from the Department of Justice and a local co-ordinator for each workshop. Environment Australia officers, Dr Sandy Blair (to August 1997) and Marilyn Truscott (from September 1997) also assisted the project.

The following officers of the FAU, DoE team, Environment Australia, Department of Justice and Queensland University of Technology attended the cultural heritage community workshops.

**TABLE 2 RFA WORKSHOP TEAM**

<i><b>Officer</b></i>	<i><b>Workshops attended</b></i>
<b>Department of Environment</b>	
Margaret Kowald (Principal Conservation Officer)	All 13 workshops
Fiona Botham (Senior Conservation Officer)	Miriam Vale, Monto, Gympie, Nambour, Bundaberg, Maryborough, Dayboro
Cheryl Woodman (Conservation Officer)	Nerang, Crows Nest, Dayboro, Brisbane, Boonah
John Schiavo (Technical Officer)	Miriam Vale, Monto, Gympie, Nambour, Bundaberg, Maryborough
Judy Powell (Senior Conservation Officer)	Nerang, Miriam Vale, Monto, Gympie, Nambour, Crows Nest, Bundaberg, Maryborough, Brisbane
Sarah Lewis (Technical Officer)	Nerang, Crows Nest, Murgon, Kingaroy, Dayboro, Brisbane, Boonah

<i>Officer</i>	<i>Workshops attended</i>
<b>Environment Australia</b>	
Marilyn Truscott	Monto, Bundaberg, Maryborough
<b>Facilitators: Department of Justice</b>	
Peter Condcliffe	All 13 workshops
Shana Tucker	Nerang, Miriam Vale, Monto, Gympie, Crows Nest, Murgon, Bundaberg, Maryborough, Dayboro, Brisbane, Boonah,
Beth Maine	Nerang, Gympie, Nambour
<b>Queensland University of Technology</b>	
Helen Armstrong *	Nerang, Brisbane, Boonah

\* Professor Armstrong plans to use the audio tapes of the workshops in a research project to develop a theoretical model to help in the interpretation of aesthetic values of forests.

Local co-ordinators were engaged to book a suitable venue, assist with the invitation list and acceptances, provide assistance during the workshop, and check the workshop reports before distribution.

Esma Armstrong	Nambour workshop
Elaine Brown	Gympie workshop
Angela Collyer	Boonah workshop
Ashley Eastall	Bundaberg workshop
Dolores Fowler	Monto workshop
Rick Galbraith	Crows Nest workshop
Barbara Keyser	Maryborough workshop
Dave Kington	Dayboro workshop
Margaret Kowald	Brisbane workshop
Lois Levy	Nerang workshop
Cathy McKenzie	Miriam Vale workshop
Jenny Todd	Kingaroy workshop
Allan Walters	Murgon workshop



# 2. CHAPTER TWO - METHODOLOGY

## 2.1 PROJECT BRIEF

### PROJECT BRIEF

The Social Values project was one component - Community based heritage identification and assessment - of the RFA cultural heritage project, Southeast Queensland Cultural Heritage Places and Values (Non-Indigenous) (Appendix 2).

For the Social Values project, from the range of community consultation methodologies available, the workshop method was selected as the most efficient based on experience from other RFA community workshops in other states: Central Highlands (Johnston et al 1993); East Gippsland (Johnston and Lewis 1993); and Tasmania (Context 1996). While individual interviews and oral history recording would provide useful information, it was considered that these methods would not identify shared values across a community or group. Furthermore, the size of the study area precluded such a detailed approach. The group-based social research method draws together a wide range of people willing to share their knowledge and opinions. The Queensland study drew on the methodologies undertaken in the interstate projects and applied the methodology in the Queensland context.

The thirteen workshops were held over a three week period from 22 September to 18 October 1997 (Table 3 and Figure 2). Data analysis, report compilation and writing was completed over the next few months.

## 2.2 THE WORKSHOPS

### 2.1.1 WORKSHOP PLANNING

#### Selecting workshop locations

The choice of workshop locations was based on demographic and geographic considerations as well as time and budgetary constraints. Factors included the accessibility of workshop locations to major social catchment areas, the distance participants would be required to

**TABLE 3: CULTURAL HERITAGE COMMUNITY WORKSHOPS PROGRAMME**

<b>WORKSHOP</b>	<b>LOCAL GOVERNMENT AUTHORITIES</b>	<b>POPULATION (Local Government Association, 1997)</b>	<b>DATE , TIME &amp; VENUE</b>
Nerang	Gold Coast, Beaudesert	404,149	22 September 1997 6 pm - 9 pm Nerang Bicentennial Centre
Miriam Vale	Miriam Vale, Gladstone	30,570	24 September 1997 6.30 pm - 9.30 pm Miriam Vale Community Centre
Monto	Monto, Calliope, Perry	16,886	25 September 1997 6.30 pm - 9.30 pm Monto Shire Hall
Gympie	Cooloola	32,073	29 September 1997 6.30 pm - 9.30 pm Gympie Civic Centre
Nambour	Maroochy, Noosa, Caloundra	210,206	30 September 1997 6.30 pm - 9.30 pm Maroochy Shire Council Foyer
Crows Nest	Crows Nest, Gatton, Rosalie, Kilcoy, Esk, Toowoomba	133,893	2 October 1997 1.30 pm - 4.30 pm Crows Nest Shire Council Offices
Murgon	Murgon, Wondai, Kilkivan, Gayndah	14,837	7 October 1997 9.30 am - 12.30 pm Murgon RSL
Kingaroy	Nanango, Kingaroy	19,518	8 October 1997 6.30 pm - 9.30 pm Kingaroy Shire Council Reception Room
Dayboro	Pine Rivers, Caboolture	207,016	10 October 1997 7.00 pm - 10.00 pm Dayboro Hall
Bundaberg	Bundaberg, Isis, Burnett, Kolan	74,648	14 October 1997 6.30 pm - 9.30 pm Across the Waves Sports Club
Maryborough	Maryborough, Woocoo, Biggenden, Hervey Bay, Tiaro	72,465	15 October 1997 2 pm - 5 pm Bauer Wiles Community Health Centre
Brisbane	Brisbane, Redland, Redcliffe, Logan	1,135,567	17 October 1997 9.30 am - 12.30 pm Department of Environment
Boonah	Boonah, Ipswich, Laidley, Warwick	170,035	18 October 1997 2 pm - 5 pm Boonah District Cultural Centre
		Total: 2,521,873	

## South East Queensland Biogeographic Region

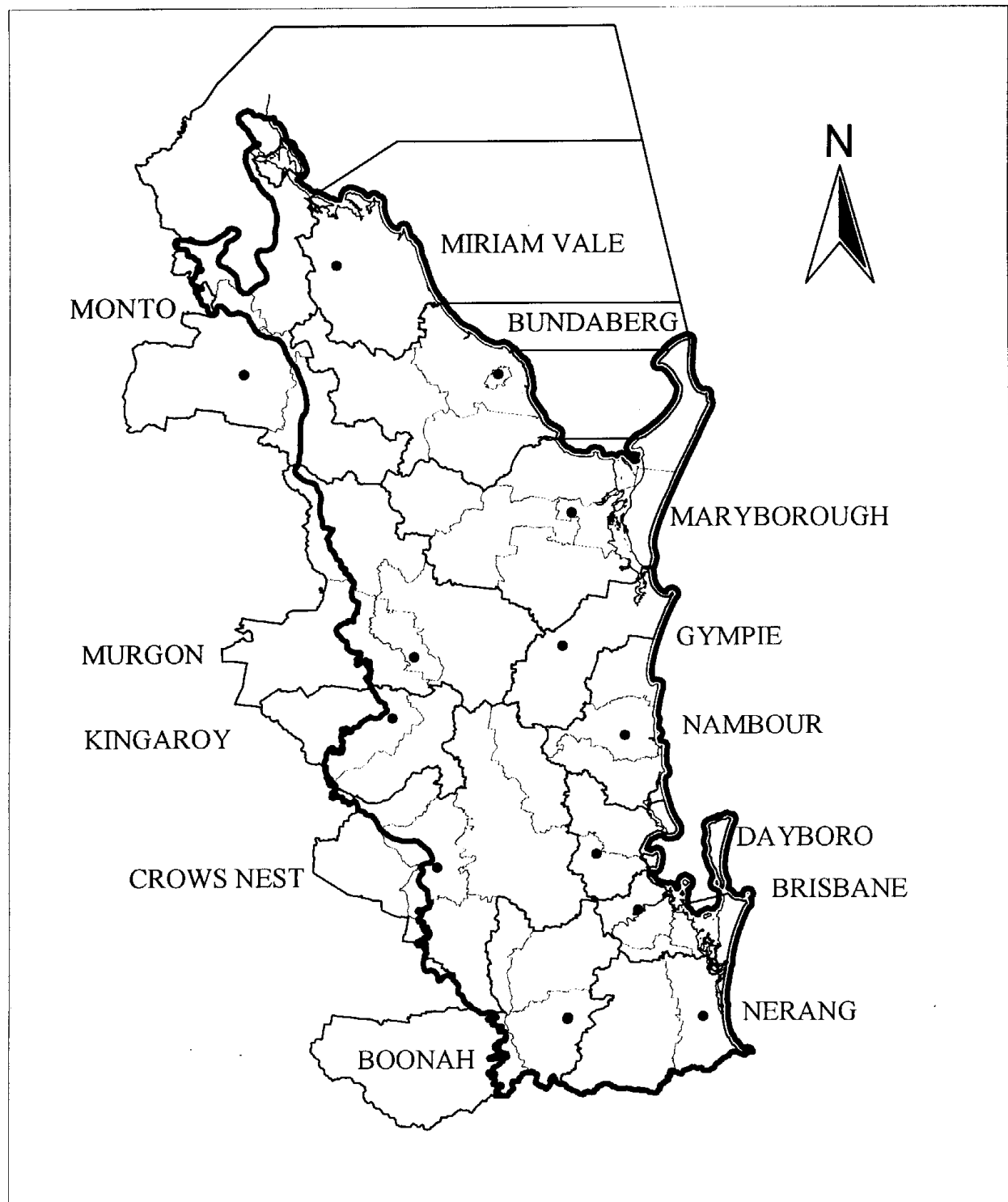


Figure 2  
Location of Community Workshops  
and their Local Government Catchments

travel, and the relation of communities to forest-related activities in the local area. Thirteen workshop locations within specific geographic catchment areas were chosen: Miriam Vale, Monto, Bundaberg, Maryborough, Murgon, Kingaroy, Crows Nest, Boonah, Gympie, Nambour, Dayboro, Brisbane, and Nerang.

### **Invitation list and mail out**

The list of invitees was based on individuals and organisations associated with forest-related activities, for example;

- Historical societies,
- State Government (Departments of Primary Industries (Forestry), Environment, and Natural Resources),
- Local Government (Mayor, councillors, officers),
- Tourism operators,
- Conservation groups,
- Timber industry,
- Bee keeping,
- Grazing,
- Education,
- Sport,
- Community service groups.

Both urban and non-urban community groups were invited to participate in the workshops with the focus being on organisations likely to have a direct experience of forest-related activities. Local Government authorities often had booklets of contact information for relevant organisations in their local government area.

The Department of Environment was responsible for the mail out of invitations and information packages (Appendix 3). Where possible, telephone contact was made to further explain the project and encourage participation.

The local co-ordinator assisted the Department with:

- Suggesting social catchment areas and suitable centralised towns in which to hold the workshops;
- Noting the natural geographic boundaries, eg mountain ranges, which would influence the catchment area;
- Suggesting individuals and organisations to invite and the best date and time of day to hold the workshop;
- Hiring a venue that provided catering facilities; and,
- Monitoring the acceptances, encouraging participation and compiling the final list of participants.

Workshops aimed for 12-30 participants with travel time limited preferably to a maximum of one hour or less.

### **2.1.2 WORKSHOP PROCEDURE**

Each workshop was chaired by at least two independent, neutral facilitators from the Alternative Dispute Resolution Branch of the Department of Justice.

### **Workshop design and process (Appendix 4)**

Each workshop lasted some three hours and included a number of group and individual activities designed to encourage participants to reflect on which places were important to them and to discuss their ideas with other participants. The workshops were structured around various methods - brainstorming, individual reflection and selection, questioning, mapping, group discussion, writing - and were planned in four phases:

- The first phase involved all workshop participants discussing the workshop aims and the different types of places that might have social, aesthetic, or historic values;
- The second phase involved smaller groups of participants compiling lists of places of possible value through discussion and a sharing of ideas;
- In the third phase, participants provided detailed information by filling out data forms, including a description of the place, its history, location and significance. Places were located on maps; and,
- The fourth phase involved all participants during which time places most important to individuals were highlighted.

### **Workshop Procedure**

#### ***Facilitator***

- The focus of the workshop was to list places that have special meanings and associations for the communities and interest groups represented at the workshop.
- Rules of conduct during the workshop were outlined: not to interrupt or talk over others, to respect each other's point of view, not to take general comments personally, and to help others contribute.
- Professor Helen Armstrong of the School of Planning, Landscape, Architecture and Surveying, Queensland University of Technology (present at three of the workshops) planned to use audio tapes from the community workshops in a research project to develop a workable theoretical model to help in the interpretation of aesthetic values of forests. Professor Armstrong was interested in the language used by people in describing these places, not in the identities of the people. If any of the participants had concerns or queries, they were directed to speak to Dr Margaret Kowald, Principal Conservation Officer, Forest Assessment Unit, Department of Environment.

#### ***Department of Environment***

- The background to the RFA was outlined by an officer of the Department of Environment. This included providing answers to the questions: what is the RFA, what region is being studied, why is the RFA being undertaken, who is involved, what has happened to date, what are the opportunities for public participation and comment, what are the expected outcomes, how does this workshop fit into the RFA, how does this workshop contribute to other cultural heritage projects, and how can more information be obtained about the RFA.

#### ***Facilitator***

- Workshop participants introduced themselves, stated the organisation they represented and gave a word or short phrase that captured what 'heritage' meant to them.

#### ***Department of Environment***

- A Department of Environment officer showed slides of cultural heritage places that have significance because of historical, social or aesthetic values.

### ***Facilitator***

- On individual sheets (Appendix 5), participants listed and gave the locality of places of special significance to them and the organisation they represented.
- In small groups of 4-5, individuals selected, from their individual lists, places that were then tabulated on butcher's paper with place, locality and why each place was important. Data sheets (Appendix 6) were completed and places mapped.
- Each small group 'ticked' five places on the butcher's paper considered to be the most important by the group.
- The butcher's paper was taped to the walls and a representative from each group read out the names of the places on their group list and the reasons for the significance of the places.
- Participants were invited to individually highlight the five places most important to them by placing a 'star' next to these places;
- The process beyond the workshop was outlined: The data identifies places of social value for potential National Estate listing, contributes to the historic and aesthetic cultural heritage projects and contributes to a GIS (Geographic Information System) cultural heritage layer which is to be integrated with other layers - fauna, flora, social and economic;
- Participants asked questions, gave comments, and discussed issues;
- Participants were thanked and invited to take data sheets for others who could provide information; and,
- A report was to be forwarded to all participants after checking by the local co-ordinator.

## **2.3 ASSESSMENT FOR SOCIAL VALUES**

### **Identifying places of National Estate social significance**

An assessment process using a number of steps was used to identify those places of indicative National Estate social significance.

1. The individual places to be considered were determined by:
  - counting the total number of workshop entries; and,
  - combining multiple entries of places to determine the list and number of individual places (eg Fraser Island had a total of 24 separate entries).
2. Lists of places with historic and aesthetic values (determined by the information provided on the data sheets) were given to the consultants undertaking the historic and aesthetic projects.
3. Places with social value were determined by an assessment process which:
  - eliminated those places that were not listed on the butcher's paper. Thus, places on individual sheets which were not listed on butcher's paper were eliminated;
  - eliminated those places that did not have a data sheet; and,
  - took into account those places determined on the data sheet as having social significance.

4. Criteria were applied to determine the relative importance and strength of the community's association with the places. Places were eliminated if:
- they were not chosen by small group selection; and,
  - they were not mentioned at more than one workshop or if at one workshop only, the 'voting' process with 'stars' attracted less than ten percent of the maximum possible number of stars at each workshop.
5. Finally, for the RFA process, the places needed to be in a forested area, to be able to be mapped for RFA purposes, sufficient locational information was provided for a site visit and a site visit was undertaken.

### **Database**

Thresholded places were incorporated into a database (FAU, DoE 1998) and digitised onto a GIS layer.

## **2.4 LIMITATIONS**

This section reviews the limitations on the social values project. The recommendations in Section 4.2 of this report are directed towards addressing and overcoming, where practicable, these limitations.

### **Size of the Study Area**

The main factor affecting the results of the social values project was the size of the biogeographic region in relation to the time and budget available. The SEQ biogeographic region is approximately five times the size of each of the Victorian RFA areas: namely the East Gippsland Forest Management Area of 1.2 million hectares (Australian Heritage Commission 1994a:6), and the Central Highlands project area also of approximately 1.2 million hectares (Australian Heritage Commission 1994b:2). By comparison, the SEQ RFA area is 6.2 million hectares.

Due to time and budgetary constraints, only thirteen workshops were conducted. As the SEQ RFA area covers forty-four Local Government areas, such constraints meant that one community heritage workshop (Crows Nest) covered six Local Governments, one workshop (Maryborough) covered five, four workshops (Murgon, Bundaberg, Brisbane and Boonah) covered four, and one workshop (Nambour) covered three Local Government areas (Table 3). Thus participants at the workshop did not necessarily know each other or identify with a common region.

The time taken by participants to reach a workshop by vehicle took up to two hours of one-way travel in some cases, a figure well above the suggested maximum of one hour for RFA workshops in other states.

## **Community Representation**

Notwithstanding the fact that workshop participants represented groups with a particular interest in forested areas of the South East Queensland biogeographic region, it is debatable to what extent the community were truly consulted, especially when the following facts are considered:

Total population of the South East Queensland Biogeographic region: 2.45 million  
(Commonwealth Government and Queensland State Government 1997)

Number of people invited to the workshops:	1,527 (.06% of the total population)
Number who attended the workshops:	231 (.009% of the total population)

Furthermore, there was not an even spread of attendance geographically at the workshops (eg 7 and 31 attended the Gympie and Nambour workshops respectively). Thus all areas were not represented evenly and some areas were not represented at all.

Thus, when only .009% of the population are contributing, it is doubtful that a comprehensive list of places that are significant to communities can be obtained. For this reason the threshold for social values was set fairly high, with the result that only twenty-four places have thresholded.

Given this limitation the inventory should not be considered as the definitive list of the cultural heritage places for social values in forested areas in the SEQ biogeographic region.

## **Analysis of results with 'star' ratings**

There were some problems with how to consider the 'star' ratings in the final thresholding step of highlighting the five places most important to individuals. Notwithstanding the advice to highlight places irrespective of tenure and location, people tended not to highlight places in National Parks because 'these places are already protected'. They also tended to highlight places in their local area because 'other people outside this local area won't necessarily know these places and if I don't highlight these places, no one else will'. Thus, places that were known to be popular to a large proportion of the population and of obvious social value did not rate as highly as expected. This placed a limitation on the use of this component of the thresholding process.

Furthermore, placing the arbitrary limit of five on the number of places to be selected at each workshop carries the implication that those places chosen may have been more important than others omitted from other regions because of non-attendance of people from all geographic areas.



# 3. CHAPTER THREE - RESULTS

## 3.1 WORKSHOP RESULTS

### Participants

Of the 1,527 people invited, 231 (or 15% of those invited) attended the workshops. Workshop numbers varied between 7 at Gympie and 31 at Nambour with an average attendance of 18. Given the workshop time allocation of three hours, it was found that an ideal number was approximately 16 (four small groups of 4). Workshop attendance is outlined in Table 4.

Although invitations arrived at least two weeks before a meeting, often the invitations went to executive members of organisations and the next meeting which would decide on a representative was scheduled after the workshop date. One of the workshop weeks fell in a school holiday period which further precluded some people from attending.

Notwithstanding these issues, there was a wide range of interest groups represented at the workshops including representatives from conservation groups (eg Landcare, Wildlife Preservation Society, Greening Australia), the timber industry (eg sawmillers, logging contractors, Forest Protection Society), shire councils, state government departments (DNR, DPI, DoE), Rural Fire Brigades, bushwalking clubs, historical societies, museums, the National Trust, tourism operators, graziers, canegrowers, beekeepers, 4WD clubs, university academics, trail riders, local progress and residents associations, natural history groups, camera clubs, gem and mineral societies, and service groups (eg Rotary, Lions). The two major groups who attended the workshops were representatives of conservation groups and the timber industry. Appendix 7 lists participants at each workshop.

**TABLE 4 Workshop results**

Workshop	Number invited	Number attended	Above threshold National Estate places mentioned at the workshop
Nerang	97	18	Numinbah Valley Campbellville Township
Miriam Vale	71	17	Town of 1770 Goodnight Scrub Glassford Mining Area

Workshop	Number invited	Number attended	Above threshold National Estate places mentioned at the workshop
Monto	83	11	Fraser Island Boolboonda Tunnel Goodnight Scrub Glassford Mining Area National Trail
Gympie	53	7	Elginvale Sawmill Point Glorious Harry's Hut
Nambour	98	31	Glasshouse Mountains Bunya Mountains Sunday Creek Environmental Education Centre Jimna Fire Tower Town of 1770 Harry's Hut Point Glorious Campbellville Township
Crows Nest	269	19	Bunya Mountains Diana's Bath Sunday Creek Environmental Education Centre Jimna Fire Tower
Murgon	115	10	Bunya Mountains National Trail
Kingaroy	131	12	Bunya Mountains Elginvale Sawmill Numinbah Valley
Dayboro	163	24	Glasshouse Mountains Diana's Bath National Trail Brisbane Forest Park
Bundaberg	74	28	Fraser Island Boolboonda Tunnel Goodnight Scrub Takilberan Rock
Maryborough	125	23	Fraser Island Boolboonda Tunnel Bunya Mountains Goodnight Scrub Wongi Waterholes Jimna Fire Tower National Trail Takilberan Rock Bidwill's Grave Teddington Scrub and Weir
Brisbane	184	15	Glasshouse Mountains

Workshop	Number invited	Number attended	Above threshold National Estate places mentioned at the workshop
			Fraser Island Goodnight Scrub Wongi Waterholes Sunday Creek Environmental Education Centre Brisbane Forest Park Town of 1770 Numinbah Valley Teddington Scrub and Weir
Boonah	64	16	Cunningham's Gap and Highway Campbellville Township
<b>TOTAL</b>	<b>1,527</b>	<b>231</b>	

### Places identified

Each small group of 3-5 people identified from 10 to 25 places. The numbers of small groups varied according to the number of participants at the workshop. Thus numbers of small groups ranged from two at Gympie to six at the larger workshops at Nambour and Bundaberg. Each workshop documented from 30-100 places on the butcher's paper with a total of 1,123 places being documented across the thirteen workshops. Some small groups documented all the places that had been listed on the individual sheets while others were more selective. The need to be selective was to some extent related to which places had already been nominated by others in the group and the time available for documentation. Places not listed on the butcher's paper but which were listed either only on individual sheets or were submitted following the workshops, were listed in each of the workshop reports (Appendix 7).

Completion of the data sheets was usually done by the person who nominated the place. Knowledge about the places was often drawn from others in the group. Places were then mapped on an appropriate map, either a regional map or local map, photocopies of which were provided at each small group table.

### Criteria for thresholding for National Estate

The assessment process provided the following results:

- Total number of workshop entries: 1,444 (Appendix 7)
- Number of separate places: 1,123 (Appendix 8)
- Number of places listed on individual sheets that were not listed on butcher's paper: 391
- Number of places documented on butcher's paper: 732
- Number of places with data sheets: 732
- Number of places on data sheets determined as having social significance: 455
- Number of these places chosen by small group selection: 221
- Number of places mentioned at more than one workshop or if at one workshop only, in the 'voting' process with 'stars', the place attracted at least ten percent of the maximum number of stars possible at each workshop: 27 (Tables 6&7).
- Number of these places in a forested area, able to be mapped for RFA purposes, with sufficient locational information provided for a site visit and a site visit undertaken: 22 (Table 8).

### 3.2 PLACES OF PROPOSED NATIONAL ESTATE SIGNIFICANCE: SOCIAL VALUES

**TABLE 5** Socially valued places of proposed National Estate significance

Workshop and Data Sheet Number	Place and No in DoE database	Location	No of individual listings	Data sheet	Valued by the community?	No of workshops	Small group selection	Large group selection (no of stars)	Threshold for stars *	Final assessment **
Miriam Vale Mi B4, B18, C1, C3, D1, D4, D7, D8 Brisbane Nambour, Bundaberg B3	<b>Town of 1770</b> <b>6R/1</b>	Miriam Vale Shire	18	Yes	Yes	3	Yes	14 (Miriam Vale) 5 (Bundaberg)	7.1 (Miriam Vale) 12.3 (Bundaberg)	Yes
Nambour Na B18, C15 Dayboro Da E10, F16 Brisbane: Br C17	<b>Glasshouse Mountains</b> <b>1G/1</b>	Glasshouse Mountains	6	Yes	Yes	3	Yes	8 (Nambour) 1 (Dayboro) 0 (Brisbane)	13.1 (Nambour) 9.4 (Dayboro) 7.2 (Brisbane)	Yes
Monto: Mo B1 Maryborough Ma B18, C1, C2, C4, C6, C8, C9, C12, D9 Brisbane: Br B4 Bundaberg Bu A7, C2	<b>Fraser Island</b>  <b>5AA/45</b>	Fraser Island	24	Yes	Yes	4	Yes	0 (Monto) 14 (Maryborough) 0 (Brisbane) 0 (Bundaberg)	5.5 (Monto) 8.5 (Maryborough) 7.2 (Brisbane) 12.3 (Bundaberg)	Yes
Monto: Mo A8 Maryborough Ma E5 Bundaberg Bu D1, E6	<b>Boolboonda Tunnel</b> <b>6Q/1</b>	Mt Perry to Gin Gin	7	Yes	Yes	3	Yes	1 (Monto) 1 (Maryborough) 18 (Bundaberg)	5.5 (Monto) 8.5 (Maryborough) 12.3 (Bundaberg)	Yes
Kingaroy	<b>Bunya</b>	Bunya	15	Yes	Yes	5	Yes	12 (Kingaroy)	5.9 (Kingaroy)	Yes

Workshop and Data Sheet Number	Place and No in DoE database	Location	No of individual listings	Data sheet	Valued by the community?	No of work shops	Small group selection	Large group selection (no of stars)	Threshold for stars *	Final assessment **
Ki A4, A8, A14, B3, B4, C6, D15 Maryborough Ma E17 Crows Nest Cr C5 Nambour Na B20 Murgon	<b>Mountains</b> <b>8B/34</b>	Mountains						1 (Maryborough) 1 (Crows Nest) 0 (Nambour)	8.5 (Maryborough) 8.5 (Crows Nest) 13.1 (Nambour)	
Gympie Gy A6b Kingaroy Ki D9	<b>Elginvale Sawmill</b> <b>4W/1</b>	Elginvale	1	Yes	Yes	2	Yes	5 (Gympie) 3 (Kingaroy)	3 (Gympie)	Yes
Miriam Vale Mi A4 Bundaberg Bu B8, C23, D9, D10 Monto Mo A1 Maryborough Ma A6, E15 Brisbane	<b>Goodnight Scrub</b> <b>6E9</b>	Kalliwa	10	Yes	Yes	5	Yes	7 (Miriam Vale) 9 (Bundaberg) 1 (Monto) 1 (Maryborough)	7.1 (Miriam Vale) 12.3 (Bundaberg) 5.5 (Monto) 8.5 (Maryborough)	Yes
Maryborough Ma A4, A10, B19, D13, E6 Brisbane	<b>Wongi Waterholes</b> <b>5A/5</b>	Warrah SF 1294	11	Yes	Yes	2	Yes	12 (Maryborough)	8.5 (Maryborough)	Yes
Crows Nest Cr E1 Dayboro Da A9, B18, C6, E7	<b>Diana's Bath</b> <b>1C/19</b>	SF 893, Mt Bryon	4	Yes	Yes	2	Yes	2 (Crows Nest) 14 (Dayboro)	8.5 (Crows Nest) 9.4 (Dayboro)	Yes
Nambour Na E6 Crows Nest Cr D6	<b>Sunday Ck Env Ed Centre</b>	SF 918, Jimna	6	Yes	Yes	4	Yes	1 (Nambour) 0 (Crows Nest)	13.1 (Nambour) 8.5 (Crows Nest)	Yes

Workshop and Data Sheet Number	Place and No in DoE database	Location	No of individual listings	Data sheet	Valued by the community?	No of work shops	Small group selection	Large group selection (no of stars)	Threshold for stars *	Final assessment **
Brisbane Br C12 Maryborough	4C/21							5 (Brisbane)	7.2 (Brisbane)	
Miriam Vale Mi B1 Monto Mo B4	Glassford Mining Area 6D/1	Glassford Creek, Timber reserve 353	2	Yes	Yes	2	Yes	2 (Miriam Vale) 3 (Monto)	7.1 (Miriam Vale) 5.5 (Monto)	Yes
Maryborough Ma E12 Crows Nest Cr D1 Nambour Na C22	Jimna Fire Tower 4C/8	Jimna	3	Yes	Yes	3	Yes	1 (Maryborough) 2 (Crows Nest) 0 (Nambour)	8.5 (Maryborough) 8.5 (Crows Nest) 13.1 (Nambour)	Yes
Maryborough Ma E14 Monto Mo C10 Dayboro Da E2 Murgon Mu	National Trail 12/1	Eastern Australia	3	Yes	Yes	4	Yes	1 (Maryborough) 1 (Monto) 6 (Dayboro)	8.5 (Maryborough) 5.5 (Monto) 9.4 (Dayboro)	Yes
Brisbane Br B11, C9, Dayboro Da B2, B8, B11, B12, B14, B15, B19	Brisbane Forest Park 1N/29	Brisbane	31	Yes	Yes	2	Yes	6 (Brisbane) 6 (Dayboro)	7.2 (Brisbane) 9.4 (Dayboro)	Yes
Nambour Na F4 Gympie Gy A13	Harry's Hut 5N/9	Cooloola	2	Yes	Yes	2	Yes	0 (Nambour) 3 (Gympie)	13.1 (Nambour) 3 (Gympie)	Yes
Maryborough Ma A1 Bundaberg Bu A10, D4	Takilberan Rock 6S/1	Between Mt Perry & Bruce Highway	5	Yes	Yes	2	Yes	0 (Maryborough) 7 (Bundaberg)	8.5 (Maryborough) 12.3 (Bundaberg)	Yes
Nerang Ne C14 Boonah Bo B7	Campbellville Township	Campbellville	3	Yes	Yes	3	Yes	0 (Nerang) 0 (Boonah)	7.1 (Nerang) 7.4 (Boonah)	Yes

Workshop and Data Sheet Number	Place and No in DoE database	Location	No of individual listings	Data sheet	Valued by the community?	No of workshops	Small group selection	Large group selection (no of stars)	Threshold for stars *	Final assessment **
Nambour Na C6	<b>1E/53</b>							1 (Nambour)	13.1 (Nambour)	
Boonah Bo A6, B1, C1	<b>Cunningham's Gap and Highway 1P/22</b>	Cunningham's Gap & Highway	3	Yes	Yes	1	Yes	10 (Boonah)	7.4 (Boonah)	Yes
Maryborough Ma B2, E1	<b>Bidwill's Grave 5AG/1</b>	Tinana	3	Yes	Yes	1	Yes	9 (Maryborough)	8.5 (Maryborough)	Yes
Maryborough Ma A9, Brisbane Br	<b>Teddington Scrub &amp; Weir 5AH/1</b>	Maryborough	5	Yes	Yes	2	Yes	2 (Maryborough) 0 (Brisbane)	8.5 (Maryborough) 7.2 (Brisbane)	Yes
Nerang Ne A10, A15, C4 Brisbane Br Kingaroy Ki	<b>Numinbah Valley 1L/12</b>	Numinbah Valley	13	Yes	Yes	3	Yes	4 (Nerang)	6.5 (Nerang)	Yes
Gympie GyA4 Nambour Na B12, D7	<b>Point Glorious 1V/2</b>	Kenilworth SF 1239	4	Yes	Yes	2	Yes	1 (Gympie) 1 (Nambour)	3 (Gympie) 13.1 (Nambour)	Yes

\* Represents 10% of the maximum number of stars possible at each workshop

\*\* In a forested area, able to be clearly defined on a map for RFA purposes and there has been sufficient locational information to allow for a site visit .

**TABLE 6**

## SIGNIFICANT PLACES ABOVE NATIONAL ESTATE THRESHOLD BUT NOT INCLUDED IN SEQ RFA

Workshop, Data Sheet Number	Place	Location	No of individual listings	Data sheet complete?	Valued by the community?	No of workshops	Small group selection	Large group selection	Thresh hold for stars *	Final assessment **
Murgon Mu B6	<b>Fossil Find</b>	Manyung foothills	3	Yes	Yes	1	Yes	5	4.5	No
Gympie Gy B10	<b>Wooden railway</b>	Granite Creek National Park	1	Yes	Yes	1	Yes	3	3	No
Gympie Gy B4	<b>Cobb and Co Outstation</b>	Stonelands	1	Yes	Yes	1	Yes	4	3.0	No
Murgon Mu A12	<b>Coppertown, 2nd &amp; 3rd Chimneys</b>	Private property (Sanders) near Black Snake Range	1	Yes	Yes	1	Yes	6	4.5	No
Kingaroy Ki A13, A15, C3, A13, D4 Crows Nest Cr D11	<b>Taromeo Stone House and Coach Road</b>	Moore	5	Yes	Yes	2	Yes	5 (Kingaroy) 1 (Crows Nest)	5.9 8.5	No

\* Represents 10% of the maximum number of stars possible at each workshop

\*\* In a forested area, able to be clearly defined on a map for RFA purposes and a site visit has been undertaken.



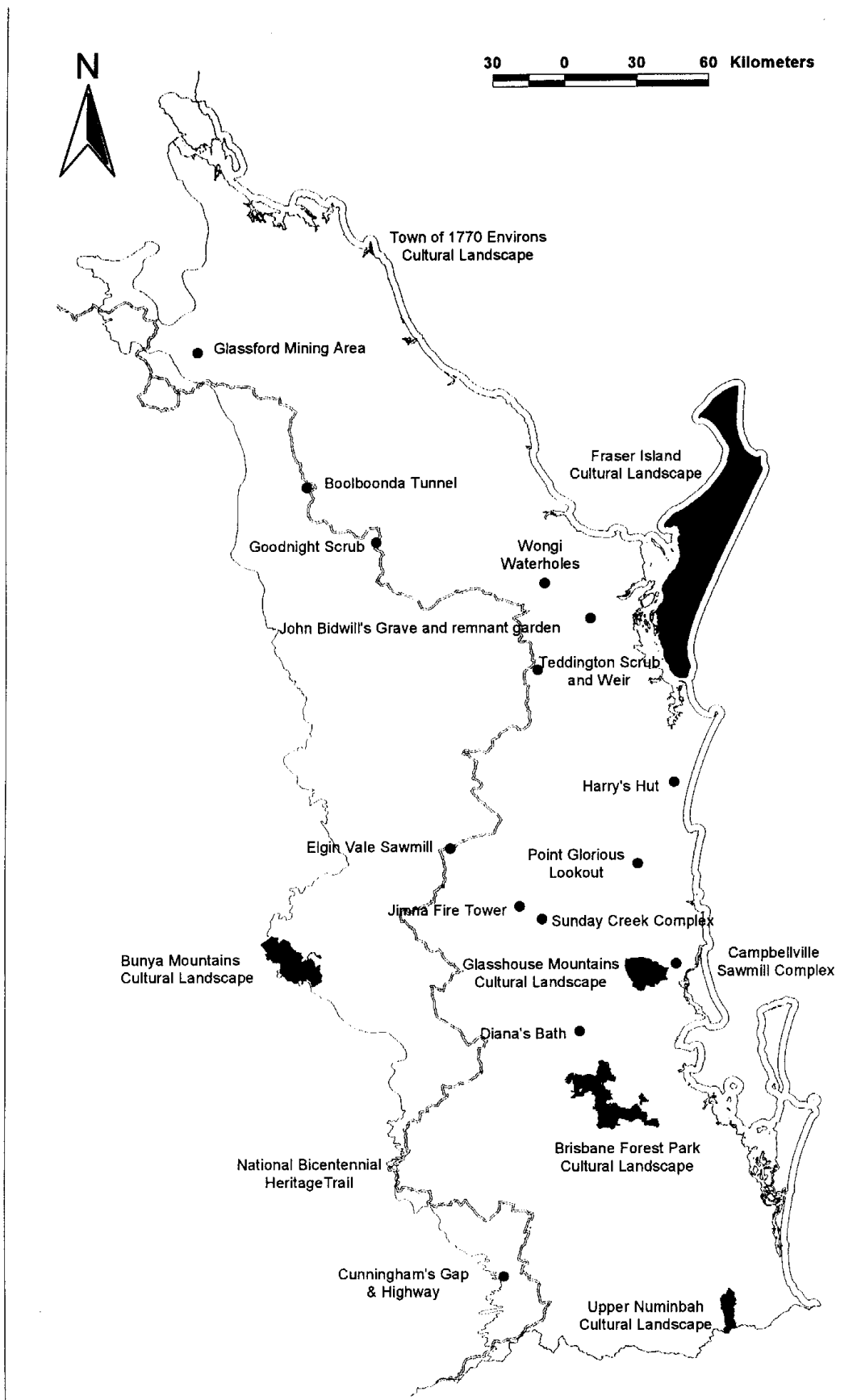
**TABLE 7**

**Summary of major reasons for places to be considered above threshold:**

<b>Place</b>	<b>Reasons</b>
<b>Town of 1770</b>	3 workshops, strong individual listings and large group selection at one particular workshop - Miriam Vale
<b>Glasshouse Mountains</b>	3 workshops
<b>Fraser Island</b>	4 workshops, very strong response at all levels - individual, small group and large group.
<b>Boolboonda Tunnel</b>	3 workshops, very strong at one particular workshop - Bundaberg.
<b>Bunya Mountains</b>	5 workshops, strong individual response especially at one of the workshops - Kingaroy
<b>Elginvale sawmill</b>	2 workshops, reasonable large group selection.
<b>Goodnight Scrub</b>	5 workshops, reasonable individual and large group selection.
<b>Wongi Waterholes</b>	2 workshops, very strong at one particular workshop - Maryborough
<b>Diana's Bath</b>	2 workshops, very strong at one particular workshop - Dayboro
<b>Sunday Creek Environmental Education Centre</b>	4 workshops
<b>Glassford Mining Area</b>	2 workshops
<b>Jimna Fire Tower</b>	3 workshops
<b>National Trail</b>	4 workshops, the workshops only refer to the Queensland section.
<b>Brisbane Forest Park</b>	2 workshops, strong individual listing
<b>Harry's Hut</b>	2 workshops, very strong at one particular workshop - Gympie
<b>Takilberan Rock</b>	2 workshops
<b>Campbellville Township</b>	3 workshops
<b>Cunningham's Gap and Highway</b>	Very strong and one particular workshop - Boonah
<b>Bidwill's Grave</b>	Very strong and one particular workshop - Maryborough
<b>Teddington Scrub and Weir</b>	2 workshops
<b>Numinbah Valley</b>	3 workshops
<b>Point Glorious</b>	2 workshops

### **Database and Report**

The twenty-two above threshold places (Figure 3) were incorporated into a database (FAU, DoE 1998), digitised onto a GIS layer and citations presented in a publication which included all places proposed for National Estate listing for aesthetic, social and historic values as a result of the SEQ RFA cultural heritage projects (DoE 1998b).



**Figure 3. National Estate Social Places thresholded from Workshops**

# 4. CHAPTER FOUR - CONCLUSIONS

## 4.1 CONCLUSIONS

### **Workshops**

The workshop process achieved its aim of identifying places of importance to local communities for social, aesthetic and historic values. The participants represented a wide range of interests, with environment groups and the timber industry - the two main interest groups in the RFA process - the predominant groups. Although there were thirteen workshops held and research had identified specific catchment areas, there were locality gaps as a consequence of lack of representation from certain areas and also because of the extensive size of the RFA area. Thus the places identified probably represent only a fraction of the places that have special meanings and association for a particular community or group.

### **National Estate Places for Social Value**

Notwithstanding the lack of representation from all local areas, the number and variety of places identified demonstrate the extent and depth of community knowledge about places within forests of south east Queensland. There is a clearer understanding of the types of places likely to be valued by communities. Such information is useful to the RFA process in helping identify and manage different types of places.

Workshop data resulted in the compilation of an inventory of 1,444 entries. After taking into account the duplication of places and after analysing the data, the list decreased to 455 individual places that needed to be considered for social value. Thresholding of these places for social value identified 27 places which are proposed for listing on the Register of the National Estate. However in the final threshold for RFA purposes, this list decreased to 22 because of the requirements that the place needed to be in a forested area, could be mapped for RFA purposes, sufficient locational information was provided and a site visit was undertaken.

The places proposed for inclusion in the RNE represent a range of activities undertaken in forested areas in the region. Some of the places are directly related to forestry and recreational activities including Glasshouse Mountains, Fraser Island, Bunya Mountains, Goodnight Scrub, Wongi Waterholes, Diana's Bath, Jimna Fire Tower, Harry's Hut, Teddington Scrub, National Trail, and Brisbane Forest Park. Other places are historical landmarks, for example, Town of 1770, Bidwill's Grave, Campbellville, the Boolboonda Tunnel and Elginvale Sawmill while others are not restricted to the study area, for example, the National Trail. The Glassford Mining Area is of historic as well as social significance while those places with aesthetic value include Takilberan Rock and Point

Glorious. Geographically, the places extend across the bioregion - from the Town of 1770 in the north, Numinbah Valley in the south, Fraser Island to the east and Bunya Mountains to the west. Given that the region south of Brisbane has popular forested recreational areas such as Binna Burra, Lamington Plateau, and the Scenic Rim, it is curious that no places other than the Numinbah Valley thresholded for social value.

As to the association of these places with particular areas, places such as Town of 1770, Boolboonda Tunnel, Elginvale Sawmill, Point Glorious, Teddington Scrub, Bidwill's Grave, Cunningham's Gap, Takilberan Rock, Harry's Hut and Glassford Mining Area had very strong local support while others such as Fraser Island, Bunya Mountains and the National Trail had appeal to the wider South East Queensland community. Some specific places were mentioned at a surprisingly large number of workshops, for example Goodnight Scrub (five workshops), Sunday Creek Environmental Education Centre (four workshops) and Numinbah Valley, Jimna Fire Tower, and Campbellville Township (three workshops each).

### **Community consultation**

Forest planning for recreational use covers some aspects of social heritage value by providing public access to those places valued by the community. Thus processes such as community workshops for consultation with relevant communities are essential before decisions are made which might damage places or restrict access to them.

### **Community participation**

The workshops were in some cases the first opportunity local communities had to identify places of importance in their local community as well as in the broader geographic region. The historic values RFA project identified key people in the community who provided historical and other information for that project. The workshops identified further people who could contribute useful historical information about places. Indeed, it became apparent in analysis of the workshop results that most participants had extensive local knowledge and experience.

The workshop data was collated in separate reports for each workshop and distributed to workshop participants. While most of the places identified did not meet the threshold for the Register of the National Estate they are important to local communities and could be considered for recognition at the local, regional and state level. By returning the results of this project to the community, it is hoped that local communities will continue discussion of the local places that they value, and initiate action where it is desired. Thus places identified at the workshops will assist not only State and Commonwealth agencies and Local Governments in their work, but will be a useful resource for communities interested in protecting their heritage.

## **4.2 RECOMMENDATIONS FOR FURTHER WORK**

### **Workshops and surveys**

Closer study of the area by conducting more workshops would provide a more comprehensive survey of community values. The need for a closer study became apparent when reviewing the results which showed, for example, that the Numinbah Valley was the only place south of Brisbane that thresholded for social values. Although workshops were held in Brisbane, Nerang and Boonah, data from these workshops did not highlight the known popular recreational areas south of Brisbane which would be expected to threshold for social value eg Binna Burra, Lamington Plateau, and

Scenic Rim. These places, however, have thresholded for National Estate in the RFA aesthetic values project (Lennon and Townsley, 1998).

Although invitations with accompanying information kits were posted at least two weeks before the workshop date, giving people and organisations more lead time might have improved workshop attendance. A concerted effort with reminder calls before the workshops might also help.

Although workshops were held at varying times of day (morning, afternoon, evening), the day time workshops seemed to work the best. The Friday evening workshop at Dayboro, lasting until 10 pm, was particularly tiring. Adequate lighting was also important especially during evening workshops when places needed to be located and marked on maps.

### **Field survey work**

Although field survey work had been conducted in conjunction with the historic values project and in many cases the places mentioned at the community workshops were already known to the project officers, some places not previously known to the field survey team were mentioned for the first time at these workshops. Although site visits were made to all but five of the above threshold places and to many other socially valued places in the course of the historic project, the social values project would have benefited from further field work in relation to social values.

### **Methodology**

Given the problems and limitations in the application of the workshop methodology, and the fact that to simply increase the number of workshops and to conduct further field work might not be the only solutions, it is recommended that the workshop methodology itself be investigated and analysed. By examining other methods by which social value can be identified and determined, there will an opportunity to examine issues highlighted in this study in the context of possible solutions.

## APPENDICES

### APPENDIX 1

#### Significance criteria

#### Register of the National Estate

#### Queensland Heritage Register

##### 1. Register of the National Estate criteria:

Those criterion which have proved particularly relevant in similar studies in other states are shown in italics.

##### **Criterion A: Its importance in the course, or pattern, of Australia's natural or cultural history.**

- A1: Importance in the evolution of Australian flora, fauna, landscapes or climate.
- A2: Importance in maintaining existing processes or natural systems at the regional or national scale.
- *A3: Importance in exhibiting unusual richness or diversity of flora, fauna, landscapes or cultural features.*
- *A4: Importance for association with events, developments or cultural phases which have had a significant role in the human occupation and evolution of the nation, State, region or community.*

##### **Criterion B: Its possession of uncommon, rare or endangered aspects of Australia's natural or cultural history.**

- B1: Importance for rare, endangered or uncommon flora, fauna, communities, ecosystems, natural landscapes or phenomena, or wilderness.
- *B2: Importance in demonstrating a distinctive way of life, custom, process, land-use, function or design no longer practised, in danger of being lost, or of exceptional interest.*

##### **Criterion C: Its potential to yield information that will contribute to an understanding of Australia's natural or cultural history.**

- C1: Importance for information contributing to a wider understanding of Australian natural history, by virtue of its use as a research site, teaching site, type locality, reference or benchmark site.
- *C2: Importance for information contributing to a wider understanding of the history of human occupation of Australia.*

##### **Criterion D: Its importance in demonstrating the principal characteristics of**

###### **(i) A class of Australia's natural or cultural places; or**

###### **(ii) A class of Australia's natural or cultural environments.**

- D1: Importance in demonstrating the principal characteristics of the range of landscapes, environments or ecosystems, the attributes of which identify them as being characteristics of their class.
- *D2: Importance in demonstrating the principal characteristics of the range of human activities in the Australian environment (including way of life, custom, process, land-use, function, design or technique).*

**Criterion E: Its importance in exhibiting particular aesthetic characteristics valued by a community or cultural group.**

- E1: *Importance for a community for aesthetic characteristics held in high esteem or otherwise valued by the community.*

**Criterion F: Its importance in demonstrating a high degree of creative or technical achievement at a particular period.**

- F1: *Importance for its technical, creative, design or artistic excellence, innovation or achievement*

**Criterion G: Its strong or special associations with a particular community or cultural group for social, cultural or spiritual reasons.**

- G1: *Importance as a place highly values by a community for reasons of religious, spiritual, symbolic, cultural, educational or social associations.*

**Criterion H: Its special association with the life or works of a person, or group of persons, of importance in Australia's natural or cultural history.**

- H1: *Importance for close associations with individuals whose activities have been significant within the history of the nation, State or region.*

## **2. Queensland Heritage Act (1992) criteria:**

- (a): The place is important in demonstrating the evolution or pattern of Queensland's history.
- (b): The place demonstrates rare, uncommon or endangered aspects of Queensland's cultural heritage.
- (c): The place has potential to yield information that will contribute to the understanding of Queensland's history.
- (d): The place is important in demonstrating the principal characteristic of a particular class of cultural places.
- (e): The place is important because of its aesthetic significance (includes its visual merit or interest).
- (f): The place is important in demonstrating a high degree of creative or technical achievement at a particular period.
- (g): The place has a strong or special association with a particular community or cultural group for social, cultural or spiritual reasons.
- (h): The place has a special association with the life or work of a particular person, group or organisation of importance in Queensland's history.

## APPENDIX 2

### CULTURAL HERITAGE PROJECT PROPOSAL

<b>PROJECT NAME</b>	Southeast Queensland Cultural Heritage Places and Values (Non-Indigenous)
<b>PROJECT IDENTIFIER</b>	EH 5.2.1
<b>LOCATION/EXTENT</b>	Southeast Queensland Biogeographic Region
<b>ORGANISATIONS</b>	Queensland Department of Environment Environment Australia
<b>CONTACT OFFICERS</b>	Q'ld: Dr Margaret Kowald (Q'land) C'wealth: Dr Sandy Blair (until August 1997) Marilyn Truscott (post August 1997)
<b>POSTAL ADDRESS</b>	Forest Assessment Unit Conservation Strategy Branch Queensland Department of Environment PO Box 155 BRISBANE ALBERT STREET Q 4002  Commonwealth Environment Forest Taskforce GPO Box 787 CANBERRA ACT 2600
<b>TELEPHONE</b>	Q'ld: 07 32278988 C'wealth 06 2741084
<b>FACSIMILE</b>	Q'ld 07 32277803 C'wealth: 06 2172000
<b>E-MAIL ADDRESS</b>	margaret.kowald@env.qld.gov.au

#### LINKAGES/DEPENDENCIES

- 1) Southeast Queensland Cultural Heritage Places and Values (Indigenous)
- 2) There is some overlap with the socio-economic project:  
SE 4.1 *Forest recreation and tourism assessment and economic assessment*

#### 1. OBJECTIVES OF THE PROJECT

This project requires statutory and legislative obligations as set out in State and Commonwealth legislation. The criteria for nominating places to the register of the National Estate (1994) and the criteria in the Queensland Heritage Act 1992 will be used. The components of the cultural heritage non-indigenous studies would be as follows.



**a. Cultural heritage data audit (non-indigenous)**

- To identify the main sources of information on cultural heritage places in forested areas in the SEQ biogeographic region;
- To provide a preliminary assessment of the number, type and location of cultural places in the area and their relationship to the forest;
- To provide an analysis of those cultural places, themes and related data not represented or under represented in the sources.

**b. Cultural heritage technical workshops (non-indigenous)**

- To seek expert input by undertaking technical workshops to define terms, methods, and thresholds for heritage values.

**c. Forest history and heritage assessment**

- To identify and assess historic cultural heritage places in State Forests, National Parks, and off park forested land. This would include:
  - overview history and themes
  - field surveys
  - assessment of values to National Estate and State heritage criteria
  - GIS layer and listing documentation

**d. Community based heritage identification and assessment**

- To identify through community workshops, those cultural heritage places which the communities consider have heritage value.

**e. National Estate aesthetic values assessment**

- To identify and assess National Estate aesthetic values.

**f. Cultural heritage protection guidelines**

- To provide an overview of existing legislation (Commonwealth and State) directly and indirectly relevant to the protection and management of cultural heritage places and values in Queensland's forests (public and private land), identify the agencies/authorities responsible for ensuring legislation is acted upon, and the methods by which it is implemented.
- To assess the general effectiveness of current protective mechanisms and management practices for cultural heritage places and values and identify protection and management issues that need to be addressed.
- To establish workable conservation principles and guidelines for the protection and management of non-indigenous cultural heritage places and values.
- Input into ESFM assessment and CAR reserve delineation.

**2. BACKGROUND**

Under the National Forest Policy Statement (NFPS) Commonwealth, State and Territory governments agreed to a framework and process for carrying out comprehensive assessments of the economic, social, environmental and heritage values of forest regions. This includes the assessment of the cultural heritage values (indigenous and non-indigenous) of forest regions. Once completed, comprehensive regional assessments (CRAs) will provide governments with the information required to make long term decisions about forest use and management.

A cultural heritage *place* can be a site, area, landscape, building, group of buildings or other works together with associated contents and surroundings that is significant for its historic, social, aesthetic or scientific value. The value of a cultural heritage place is usually determined by assessment against a set of significant criteria. In the forest environment these values can be expressed, for example, through the tangible fabric of an archaeological or historic site, intangibly through spiritual associations with particular places, or a landscape with a combination of intangible and tangible elements.

To ensure the conservation of cultural heritage places and values as an outcome of the CRA process and assist in determining best practice to safeguard the cultural heritage places and values of forests, both on-reserve and off reserve, it is necessary to analyse current cultural heritage management practices, identify and assess cultural heritage places and values and develop workable conservation principles and guidelines for the future.

A review of existing data and methodologies is required so that significant gaps in the information base can be addressed and the research process can be streamlined for other cultural heritage RFA projects.

Workshops of experts are required to provide expert input and to refine methodologies for further historic values assessment work and conservation guidelines and protection issues. The CRA process must also take into account, through community workshops, those cultural values which communities consider have heritage, social, exceptional scenic and aesthetic value.

Places within Queensland's forests that have historic, social or aesthetic value need to be identified as part of the National Estate assessment. Appropriate management of values will be considered as a part of the RFA.

### **3. SCOPE OF THE PROJECT**

The non-indigenous cultural heritage projects will identify and document the range of places and values according to historic, social and aesthetic heritage values. The aim of the work will be to gain a sufficient understanding of the nature and extent of these cultural values, and their conservation needs, especially in relation to the impact of timber harvesting, so that conservation of these values can be taken into account within an RFA.

As comparatively little is known about the cultural heritage of the forests of Southeast Queensland, the historic cultural heritage projects will focus on broadscale survey work across the region to identify and document places closely related to the post-contact history of the forests. Regional histories and other sources will provide an overview and context for the assessment of heritage places and values within the study area. Within the limited resources and timelines of the CRA process, survey work will focus on identifying places and values against the key forest themes derived from the overview history. These will include places which are characteristic of the region's heritage, or rare surviving examples of past land uses, as well as heritage places strongly valued by local and regional communities.

While the work undertaken for the RFA would represent a considerable advance in the understanding of the cultural heritage of the forests of Southeast Queensland, it is anticipated that this work will need to be progressively refined, in an iterative process, by further studies and more detailed survey work. Therefore the RFA will need to clearly identify the limits of the cultural heritage assessments undertaken within the CRA, and clarify the nature and direction of future work.

The project will be undertaken in four stages. Each stage will provide information which will contribute to Ecological Sustainable Forest Management (ESFM) assessment.

- **Data audit/gap analysis**

A Data Audit identifies gaps in the existing data. This phase has been completed in Q'ld's Greater Planning Certainty (GPC) project.

- **Data collection/compilation**

This phase, expected to take twelve months, will identify cultural heritage places and values in forested areas and will categorise into themes and types of places. A series of site visits/inspections will be undertaken by technical staff. This work may go beyond CRA timelines but there will be sufficient to undertake analysis and integration in the CRA. Further work would refine and improve our understanding of the cultural heritage values of forests in Southeast Queensland for future management.

- **Data analysis**

This phase is expected to take three months. Cultural heritage places and values will be assessed for their significance against National Estate and Queensland legislative criteria. Codes of practice and conservation principles and guidelines for the protection and management of cultural heritage places and values in forested areas will be developed.

- **Cultural heritage protection guidelines**

This phase will produce outputs for incorporation of cultural heritage values in a series of options for a CAR reserve and ESFM.

#### **4. METHODOLOGY**

##### **a. Cultural heritage data audit**

- Develop a comprehensive list of sources of information by accessing the following locations: State Library of Queensland, University Libraries, Queensland State Archives, Department libraries (Department of Primary Industries (Forestry) and Department of Environment).
- Within these locations consult the following: Department of Environment Heritage register, National Estate Grants Projects, SEQ 2001 Project, reports located in the site room of the Department of Environment's Cultural Heritage Branch, University theses, Projects with University students (Daisy Hill, Bunyaville, Mt Mee, Moggill State Forests), local and regional historical studies, journal articles.
- Develop a check list to ensure consistent interrogation of the sources.
- Develop a contact list of foresters and local identities in each Forestry District.
- Develop a bibliography of cultural place resources related to Queensland forests in the SEQ bioregion.

##### **b. Cultural heritage technical workshops**

- AHC-DoE discussions on cultural heritage values and appropriate methodologies for their assessment.
- Supplement AHC-DoE discussions with expert input in the following technical workshops:
  - data uses and data management eg use of disturbance history, GIS mapping,
  - community workshop design,
  - threshold setting for significance,
  - conservation guidelines and protection issues including SFM.

##### **c. Forest history and heritage assessment**

- Compile a contextual overview history of the Southeast Queensland biogeographic region based on all land tenures.
- Develop themes to be used in field surveys and data analysis.
- Research:
  - local and regional history publications,
  - archival files and maps at Department of Natural Resources, Department of Environment, Department of Primary Industries (Forestry), and Queensland State Archives,
  - photographic collection at John Oxley Library, and Department of Primary Industries Forestry Library.
- Interview current and retired foresters, National Park rangers, and local residents.
- Undertake field survey work to identify and assess historic cultural heritage places with focus on public land i.e. State Forests and National Parks. Record data with the use of place reports, GPS recorders, and cameras.
- Themes, types of places
  - 1) Identify travel routes, forest towns, and settlements associated with forestry and timber industries in SEQ.
  - 2) Identify cultural heritage places and values associated with leisure and recreation with particular attention to lesser known recreation sites with heritage value and heritage sites with recreation/tourism potential.
  - 3) Undertake a Sawmills and Tramways consultancy which incorporates an historical overview of sawmilling, an inventory of sawmills and tramways, and field documentation and assessment of selected sawmills.
- Assess values and places against National Estate and State heritage criteria.
- Produce GIS layer suitable for integration and produce listing documentation.

**d. Community based heritage identification and assessment**

- Design the methodology and procedures for community workshops in a technical workshop.
- Coordinate the community workshops so that workshops do not coincide with social assessment workshops.
- Invite a wide range of community groups to the workshops which will be conducted by a facilitator and attended by project staff.
- At the workshops identify those places which communities consider have heritage value.
- Draw on data gathered as part of the social profile within the economic and social assessments.
- Assess values and places against National Estate and State heritage criteria.
- Produce GIS layer suitable for integration and produce listing documentation.

**e. National Estate aesthetic values assessment**

- Survey well known art works in public collections relating to the RFA region.
- Survey literature and other media sources eg tourism sources relating to the RFA region.
- Supplement this research with outputs from the community workshops and from forest history and heritage assessment.
- Assess values and places against National Estate and State heritage criteria.
- Produce GIS layer suitable for integration and produce listing documentation.

**f. Cultural heritage protection guidelines**

- Provide an overview of existing legislation (Commonwealth and State) directly and indirectly relevant to the protection and management of cultural heritage places and values in Queensland's forests (public and private land), identify the agencies/authorities responsible for ensuring legislation is acted upon, and the methods by which it is implemented.
- Assess the general effectiveness of current protective mechanisms and management practices for cultural heritage places and values and identify protection and management issues that need to be addressed.
- Integrate GIS coverage (dots, lines and polygons) from components of cultural assessments suitable for use in the integration phase.
- Assess current levels of protection and threats.
- Facilitate workshops with land resource managers, indigenous communities and stakeholders to discuss feasible options for improving the protection and management of cultural heritage places and values.
- Develop a set of workable conservation principles and guidelines for the protection and management of cultural heritage places and values in consultation with forest resource managers, indigenous communities and stakeholders.
- Examine the conservation guidelines and principles developed, and the outcomes of other cultural heritage assessments, against Ecologically Sustainable Management principles and recommend options for codes of practice and principles for inclusion in Regional Forest Agreements.
- Have input into the delineation of boundaries for the CAR reserve.

## **5. CRITICAL PATH**

### **Outcomes**

#### **a. Cultural heritage data audit**

- An interim progress report indicating the list of sources accessed to date and any difficulties relating to the project methodology.
- A final report with cultural heritage places listed according to Forestry District using the pro forma check list with the headings: name of place, location, type of place, theme, information source, the availability of a map, summary about the place, significance of the place.
- Statistics of places, sources, and themes (represented, not represented, under represented).
- Conclusions and recommendations.
- Lists of contacts according to Forestry District.
- Bibliography.

#### **b. Cultural heritage technical workshops**

- Workshops covering the areas of:  
     use of disturbance history, GIS mapping,  
     community workshop design,  
     threshold setting for significance.
- Defined terms, methods, and thresholds for heritage values,
- The determination of cultural heritage places and values in accordance with National Estate and Queensland cultural heritage legislation.

#### **c. Forest history and heritage assessment**

- GIS layer of cultural heritage places as dots, lines, or polygons in State Forests, National Parks, and off park forested land.
- The identification of key exploration and settlement routes, historic towns and settlements associated with forestry and timber industries.

- The identification of cultural heritage places and values associated with leisure and recreation with particular focus on:
  - The identification of lesser known recreation sites with heritage value,
  - The identification of heritage sites with recreation/tourism potential.
- Sawmills and tramways:
  - An understanding of the history of sawmills and sawmilling in SEQ including types and technological development,
  - An understanding of the extent and distribution of historic sawmills and tramways,
  - Recommendations about which areas require further detailed site recording and assessment,
  - The encouragement of government and community interest in the continuing documentation and custodianship of historical sawmills and tramways.
- Other cultural heritage themes which may be identified through the overview history, data audit and gaps analysis.
- Assessment of cultural heritage places and values in forested areas including National Estate values.
- Themes likely to emerge include the timber industry, community and settlements, defence, pioneering, mining, pastoralism, recreation and tourism, communication, and water resource management.
- Identify ongoing research which is required but not able to be undertaken in the CRA project.

**d. Community based heritage identification and assessment**

- The identification of those places which the communities consider have heritage value.
- The identification of locations for further field work to verify information about places identified during the workshops.
- Identify and assess National Estate places against especially criteria G1 (social value).
- Identify ongoing research which is required but not able to be undertaken in the CRA project.

**e. National Estate aesthetic values assessment**

- The identification and assessment of cultural values with particular reference to aesthetic values.
- Data to supplement the outputs from other projects.
- Identify ongoing research which is required but not able to be undertaken in the CRA project.
- Identify and assess National Estate places against especially criteria E1 (aesthetic value).

**f. Cultural heritage protection guidelines**

- Digitised coverage of cultural heritage places.
- An assessment of current levels of protection and threats.
- Cultural heritage values incorporated into codes of practice and conservation guidelines.
- Cultural heritage values within boundaries of a CAR reserve.

## **Reporting:**

### **Written:**

There will be draft and final reports produced for each stage of the project. Each agency represented on the cultural heritage technical group will have the opportunity to comment on draft reports before finalisation. Reports will not be considered final until all agencies are satisfied.

Monthly progress reports from the consultants/person/s undertaking the work will also be provided and upon completion of each stage and key tasks.

### **Digital:**

Final report (hardcopies and digital copies) from officers undertaking the work which clearly and concisely represent the results of the work outlined, will be distributed to each agency represented. The format of the final report will be agreed between State and Commonwealth project officers so that it is suitable for incorporation into the Environment and Heritage report.

## **6. PROJECT MANAGEMENT**

This project will be managed by project officers in the Q'ld team of the Environment Forest Taskforce and the Queensland Department of Environment and overseen by the Environment and Heritage Technical Committee.

## **7. PERFORMANCE INDICATORS**

- Project outcomes useable for heritage management and listing.
- Improvement in the extent and quality of existing information.
- Completion of the project on time.
- Guidelines and principles which address land/resource managers and stakeholders needs and requirements.
- Funds are properly acquitted.
- Outputs suitable for ESFM assessment and CAR reserve delineation.

## **8. EVALUATION PROCESS**

- Methods subject to review by relevant experts.
- Progress and final reports subject to peer review.

## APPENDIX 3

### WORKSHOP INVITATION



#### REGIONAL FOREST AGREEMENT (RFA): SOUTH EAST QUEENSLAND CULTURAL HERITAGE COMMUNITY WORKSHOPS

We would like to invite you, or a representative of your group, to attend a community workshop to identify places of heritage importance related to South East Queensland's forests. At the workshop, we will work together to consider which places in South East Queensland, and especially in your region, you feel have heritage importance to your community.

This workshop will contribute to an assessment of community values, and is part of the Regional Forest Agreement (RFA) process for South East Queensland. The heritage workshops are being conducted by trained facilitators from the Department of Justice and attended by officers from the Queensland Department of Environment and the Commonwealth Department, Environment Australia. We hope the workshop will attract local people who know particular forest areas and represent a wide range of community interests and viewpoints.

**Date:** Wednesday 8 October 1997  
**Venue:** Reception Room, Kingaroy Shire Council, Glendon Street, Kingaroy  
**Time:** 6.15 pm for 6.30 pm - 9.30 pm

The attached information explains the workshops and the Regional Forest Agreement process for Queensland. Information on public meetings about the RFA is also included (flyer headed 'Participate'). You are invited to any of the public meetings in addition to this cultural heritage community workshop.

Please let your local coordinator know if you or another member of your organisation is able to attend the heritage workshop. There will be a limit on the number of people who can attend (some 25) so we would appreciate your early reply.

Your local coordinators are Vaughn Prasser and Jenny Todd, Economic Development Office, Kingaroy Shire Council, PO Box 336, Kingaroy, Qld, 4610. Phone: (071) 626 222 Fax: (071) 627 508  
cut here-----cut here

Name..... Organisation.....

Address..... Phone .....

Able to attend Yes ☐ No ☐ Signed.....

Send reply to your local coordinators: Vaughn Prasser and Jenny Todd, Economic Development Office, Kingaroy Shire Council, PO Box 336, Kingaroy, Qld, 4610. Phone: (071) 626 222 Fax: (071) 627 508





## **CULTURAL HERITAGE VALUES OF FORESTS**

**Which places in your local areas do you see as special?**

### **Examples of forests places that may be important to a community**

- local landmarks
- the site of an important event
- camping or picnic spots
- a popular look-out
- special landscape features and 'beauty spots'
- special trees
- remnants of saw mills, mines and other forest activities
- the places you show visitors
- places that tell a story about the area and its people

Places are part of our lives. Some have special meanings or association. There may only be remnants left, but places could still have significance.

This project - a cultural heritage assessment of community values - is part of the Regional Forest Agreement process for South East Queensland.

Through community workshops, the project aims to identify forest places that have special meanings and associations for a whole community or interest group.

Through a series of thirteen community workshops throughout South East Queensland, local people will have a chance to have their special forest places recognised and recorded.

Each workshop will include representatives from community interest groups as well as individuals who have particular interest in, or knowledge of the forest areas. To ensure everyone has a chance to contribute, each workshop will be limited to around 25 people.



## THE REGIONAL FOREST AGREEMENT (RFA) PROCESS FOR SOUTH EAST QUEENSLAND

A Regional Forest Agreement (or RFA) is being developed between the State and Commonwealth Governments (see attached map for study area of the South East Queensland biogeographic region). The RFA will cover aspects of forest resource allocation, conservation and management on public and private forested lands. The RFA will provide for the long-term ecologically sustainable management of forests and the development of competitive and efficient forest industries.

A number of studies are occurring as part of the development of a Regional Forest Agreement. These include studies of:

- environment and heritage values of forests
- social and economic values of forests

The Community Heritage Workshops described on the reverse side of this leaflet are one of a number of processes to ensure that *heritage values of forests* are understood and taken into account in future decisions about the use of South East Queensland's forests. These Community Workshops will focus on forest places with special associations and meanings to local communities and interest groups. The workshops will complement other work underway - historical research, fieldwork, and projects covering topics of sawmills and tramways, visual arts and literature, and management guidelines. Cultural heritage projects will focus on crown land (State Forests and National Parks). No survey work will be done on private land, nor will any places on private land be listed on the Register of the National Estate or Queensland Heritage Register, without consultation with the landowner.

A number of other projects relating to the *environment* are also underway, including studies of biodiversity and endangered species. Mapping and data analysis will consider forest vegetation, wilderness, past disturbance and old growth.

*Social* impact assessments will provide a snapshot of people in the region and identify potential social impacts of the RFA. Resource projects aim to develop a register of all existing native forest resources, while *economic* projects value them and quantify the potential effect of forest use options on economic activity.



## PARTICIPATE

*in deciding the future of your forests*

*... with the Regional Forest Agreement*

Work has started on a Regional Forest Agreement (RFA) for South East Queensland (SEQ). The RFA is a joint Queensland and Commonwealth government agreement which will help decide the future use of forests in the region for up to 20 years.

The RFA is a part of a government program which aims to protect the environment with a world class reserve system and sustainable management of native forests, while giving forest industries the certainty they need to create new jobs and opportunities.

Public understanding and involvement are vital to the success of the RFA and governments are keen to talk to you and to hear your views.

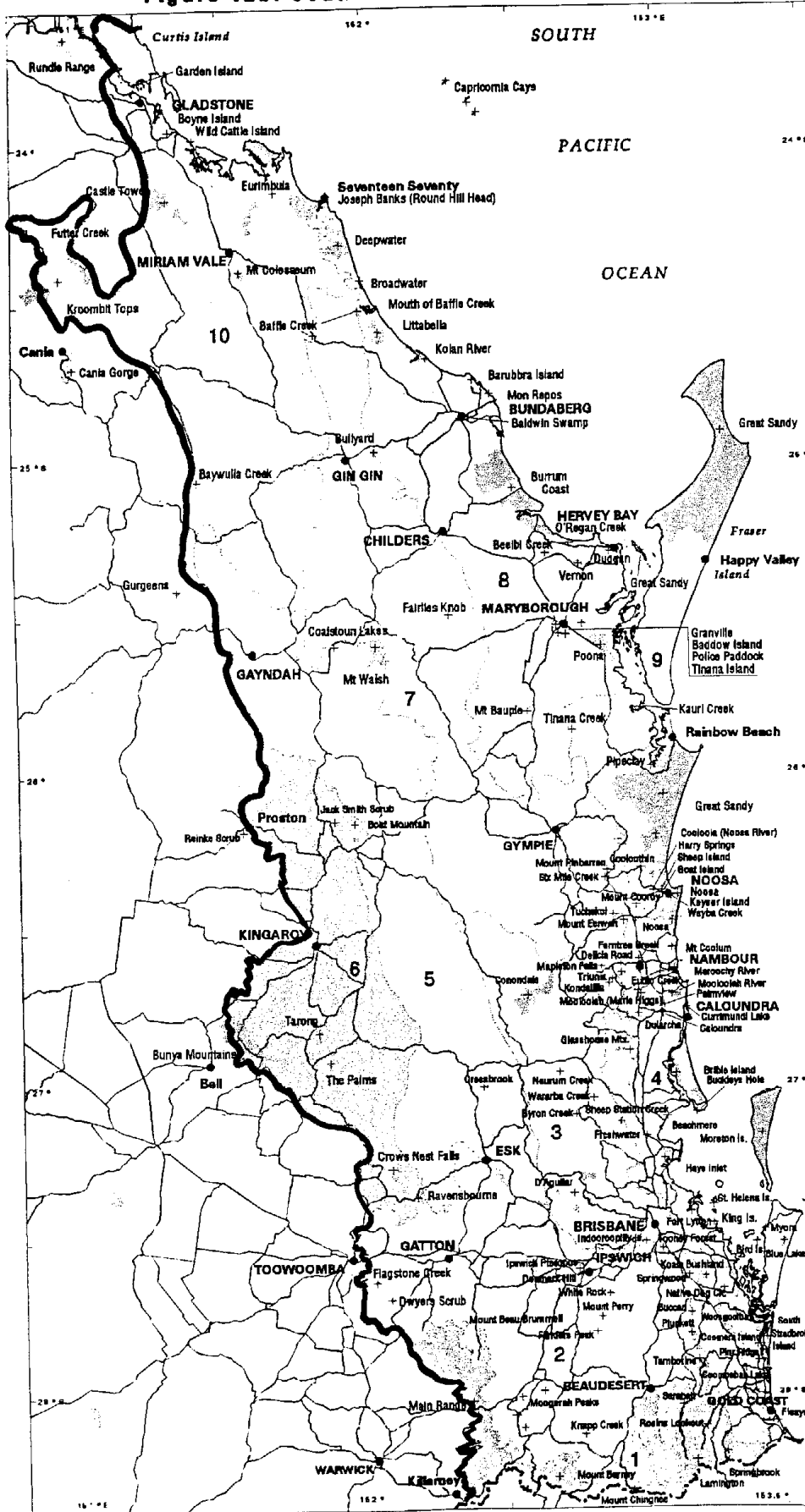
If your forests are important to you or your community, whether it's for work, for leisure, for environmental or cultural reasons, come to a public meeting and find out about the RFA process.

The meetings will be a chance to ask questions, state your views, and find out how you can continue to be involved in developing a successful RFA. For further information on the meetings, you can telephone the Department of Natural Resources on (07) 3896 9835 or (07) 3896 9841, or just come along on the night.

The public meetings will be at the following times and places:

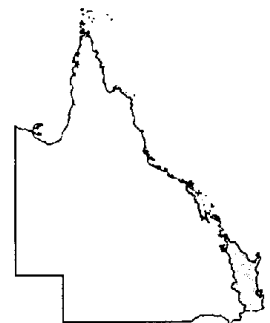
DATE	TIME	LOCATION
Tuesday 9 September	7.00pm-9.00pm	Caboolture Memorial Hall, King Street Caboolture
Wednesday 10 September	7.00pm-9.00pm	Ipswich Civic Centre, cnr Limestone and Nicholas Streets, Ipswich
Thursday 11 September	7.00pm-9.00pm	Alexandra Hall, 111 Cressbrook Street Toogoolawah
Wednesday 17 September	7.00pm-9.00pm	Maryborough City Hall, Training Room
Thursday 18 September	7.00pm-9.00pm	Gympie Civic Centre, Mellor Street Gympie
Monday 22 September	7.00pm-9.00pm	Calliope Shire Gallery, Don Cameron Drive, Calliope
Tuesday 23 September	6.00pm-8.00pm	Builyan Hall, Builyan
Wednesday 24 September	6.00pm-8.00pm	Eidsvold Council Hall
Thursday 25 September	6.00pm-8.00pm	Wondai Memorial Hall, Cnr Scott and Mckenzie Streets, Wondai

Figure 12b. South East Queensland Bioregion



# Provinces

- 1 Scenic Rim (incorporating NSW North Coast IBRA Bioregion)
- 2 Moreton Basin
- 3 Southeast Hills and Ranges
- 4 Southern Coastal Lowlands
- 5 Brisbane - Barambah Volcanics
- 6 South Burnett
- 7 Gympie Block
- 8 Burnett - Curtis Coastal Lowland
- 9 Great Sandy
- 10 Burnett - Curtis Hills and Range



- Protected areas
- Bioregion
- Coastline
- State Border
- Major roads
- Towns
- Park marker

km 20 0 20 40 60

Projection: UTM Zone 56 Australian Spheroid  
Produced by Geographic Information Service  
for Conservation Status of Qld  
Bioregional Ecosystems, April 1997.  
From IBRA and DoE biogeographic data,  
Dept of Transport data  
DoE Terrestrial Conservation Reserve Regis



Department  
of Environment

## ***INSERT (INSIDE COVER) OF INFORMATION KIT***

### ***What is the Regional Forest Agreement?***

The South East Queensland Regional Forest Agreement, or RFA, will be an agreement between the Queensland and Commonwealth Governments on how the native forests of the South East Queensland region can best be used and managed for future generations.

The RFA will aim to:

- protect environmental values in a world class reserve system;
- give forest industries the certainty they need to create jobs and opportunities; and
- ensure that the whole forest estate is managed sustainably for future generations.

The Agreement will be a blueprint for the next 20 years, and will be negotiated between the two governments with participation by industry, conservation groups, and the wider community.

### ***Background Information.***

The RFA process emerged from the National Forest Policy, agreed by the Commonwealth, State and Territory Governments in 1992.

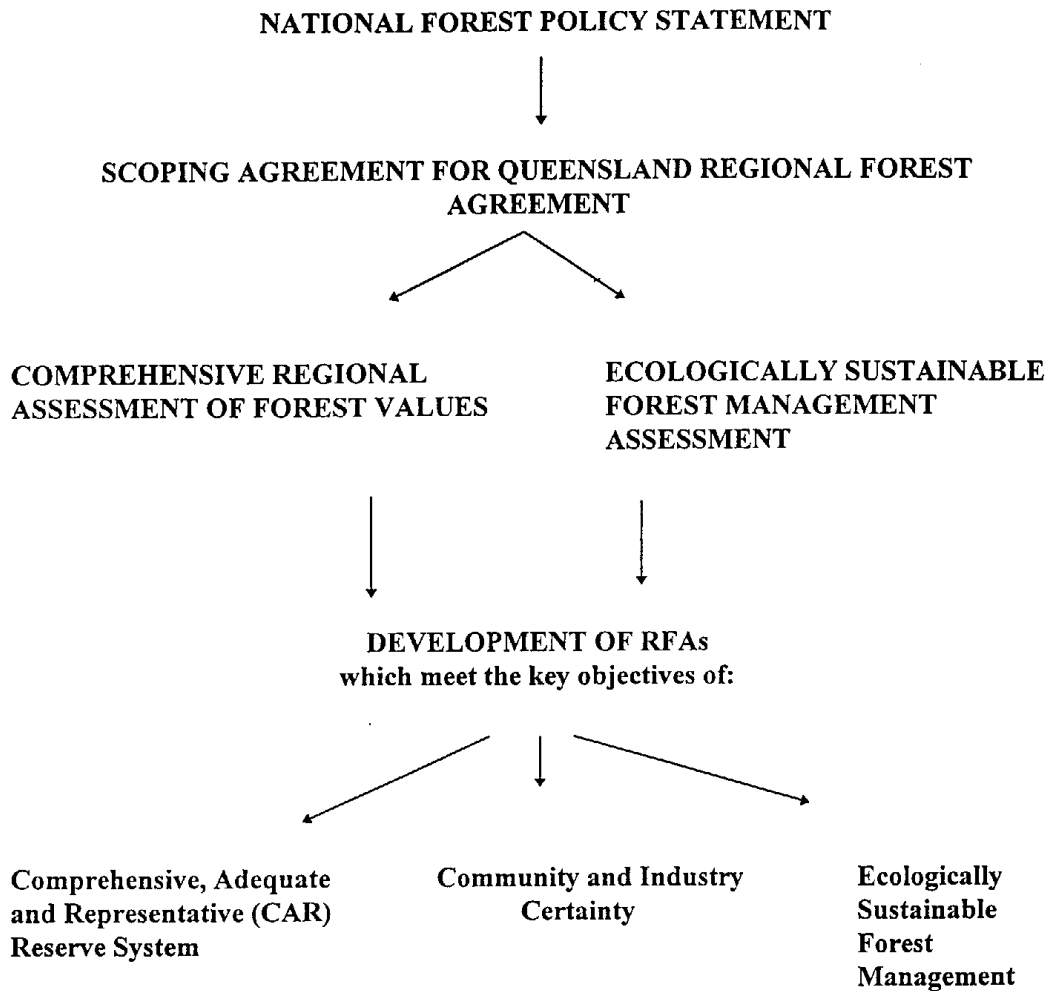
The Policy sets out to achieve a shared vision of ecologically sustainable management of Australia's forests. This will be accomplished through the pursuit of eleven broad national goals. The governments agreed to implement the goals within a regionally based planning framework that integrates both environmental and commercial objectives to provide for all forest values. The goals encompass the specific areas of :

- conservation;
- wood production and industry development;
- integrated and coordinated decision making and management;
- private native forests;
- plantations;
- water supply and catchment management;
- tourism and other economic and social opportunities;
- employment, workforce education and training;
- public awareness, education and involvement;
- research and development; and
- international responsibilities.

RFAs are now well underway in five States and the RFA for South East Queensland is expected to be signed in June 1998.

(this is the leaves section!)

## What is the point of having an RFA?



## ***FACTS SHEET 1***

### ***THE SOUTH EAST QUEENSLAND REGIONAL FOREST AGREEMENT***

#### ***How you can be involved in the future of native forests in South East Queensland.***

Over the next twelve months, the people of South East Queensland will be invited to discuss the future of their native forests.

Work has started on the development of a South East Queensland Regional Forest Agreement (RFA) on the use and management of the region's forest estate.

This information kit outlines the background to the RFA process, what its aims and objectives are, and how stakeholders, local communities and interested individuals can be involved in its development.

#### ***How will it happen?***

The Regional Forest Agreement (RFA) for south east Queensland is signed after a scientific **Comprehensive Regional Assessment (CRA)** of all uses and values of the region's forests. A CRA of the environmental, heritage, economic and social values of forests is underway. The CRA aims to determine an allocation of the native forest estate that protects important natural and cultural heritage values while providing resource certainty for forest-based industries.

The CRA process involves the collection and evaluation of broad ranging information about the SEQ Region. Information will be collected about:

- the ecological and cultural heritage values of native forests;
- the economic and social/community values of these forests and plantations; and
- potential economic and social impacts of changes in the use of these forests.

#### ***How?***

The Queensland Department of Natural Resources co-ordinates the involvement of a range of State government departments as well as industry, conservation and wider community interests. The Commonwealth government is an equal partner with the State government in the RFA process.

A Steering Committee guides the overall RFA process, and a number of Technical Committees guide the implementation of the CRA assessment projects. Membership of these Committees is made up of government officials, industry, and conservation stakeholders. As well as these Committees, a Reference Panel has been established to provide strategic and policy guidance to the governments, and involves key industry, conservation and indigenous interests.

### *Timeframe*

The current timeframe for key stages of the RFA process in South-East Queensland is:

Key stage.	Tentative completion date.
Comprehensive Regional Assessment	January 1998
Identify RFA issues and develop options	February 1998
Impact assessment and draft options report.	April 1998
Public consultation on options.	May 1998
Negotiate final RFA.	June 1998

### *Further information*

- Information regarding the Forestry Industry in Queensland is provided overleaf.
- Facts sheet 2 provides background information about the SEQ region affected by the RFA.
- Facts Sheets 3 outlines specific CRA assessment projects.
- Facts Sheet 4 provides details of community participation.

### *Who will it effect? An overview of the Forest Based Industries in Queensland.*

There are a number of forest industry activities in Queensland. The major commercial activity is the timber industry. Queensland's timber industry is the seventh largest manufacturing sector in the State, contributing over \$1.4 billion annually to the Queensland economy. The industry is reliant on plantations and native forests.

The industry's 338 sawmills and associated processing facilities provide employment for close to 15 000 people. Industry activities include forest management, log sawmilling and downstream processing. Queensland's native forest sawn timber production is approximately 265 000 cubic metres with Eucalypts and Cypress Pine the dominant commercial timber species.

Other significant forest related industries are beekeeping, grazing, mining, quarrying, recreation and tourism. Forest based industries are among the principal sources of employment in many rural areas, playing an important role in sustaining local communities and businesses.



## ***FACTS SHEET 2***

### ***OVERVIEW OF THE SOUTH EAST QUEENSLAND REGION***

#### ***Characteristics of the Biogeographic region***

The SEQ biogeographic region is approximately 6.2 million hectares from the New South Wales-Queensland border north to Gladstone, and west to Toowoomba. This region is defined by a diverse range of soils, vegetation, landforms and climatic conditions.

The region includes a large geographical area and a diverse range of land uses such as urban areas, rural and agricultural areas, National Parks (about 4.5%), and State Forests (about 15%). Forty-four Local Governments are represented in the SEQ RFA region (See Map of SEQ RFA Region in this Kit).

#### ***Forest Characteristics***

The most productive of Queensland's forests are restricted to a narrow coastal strip east of the Great Dividing Range where rainfall and soil conditions are favourable. The SEQ RFA region incorporates part of this area, and includes open and closed forests, woodlands, open (cleared) woodlands, and mixed forest and agricultural cover. Specific forest types include:

- remnants of sub-tropical and warm temperate rainforests, including araucarian rainforests, with major areas in the McPherson Ranges, the Brisbane and Mary River valleys, and the moist eucalypt forests which are largely restricted to mountain ranges in SEQ; and
- dry eucalypt forest, especially spotted gum forests.

#### ***Population Characteristics***

The residents of the SEQ region are as diverse as the landscapes and land uses. Metropolitan, regional and rural residents have a range of different values and concerns in relation to native forests and the RFA process.

The population of the region is approximately 2 450 000 people (ABS, 1995), most of which is concentrated in the metropolitan area in the south-east corner of the region in Greater Brisbane, the Gold and Sunshine Coasts. In addition, the regional cities of Gympie, Maryborough and Bundaberg have significant populations. As well as these major population centres, there are many rural towns and small townships which service the dispersed rural areas.

Population growth is highest in the coastal and coastal hinterland areas of the region, particularly on the fringe of Brisbane and in coastal areas such as the Gold Coast, Sunshine Coast and Hervey Bay. Rural areas to the west are generally experiencing low or negative population growth.

### ***Forest Industries***

The main forest dependent industries operating in the SEQ region include:

- timber;
- apiculture;
- grazing;
- minerals and extractives;
- recreation;
- tourism; and
- other forest products.

Current CRA projects are underway to assess the forest industries and communities which use or value the forest estate. The assessment data will provide the focus of the socio-economic component of the CRA process.

## ***FACTS SHEET 3***

### ***AN OVERVIEW OF ASSESSMENT PROJECTS FOR THE SOUTH EAST QUEENSLAND REGIONAL FOREST AGREEMENT***

The Regional Forest Agreement (RFA) for south east Queensland will be based on a scientific Comprehensive Regional Assessment (CRA) of all uses and values of the region's forests.

More than 30 different projects are planned or under way to provide the existing and new research needed for the SEQ RFA. The projects will include:

- environmental studies of the forests' biodiversity, old growth and wilderness values;
- studies of the region's cultural heritage and national estate values;
- economic analysis of the timber and other forest-related industries, including mining, and assessing the local, regional and state-wide impacts; and
- research into the people and towns of south east Queensland and how a RFA will affect them.

Some of the tasks and studies are outlined in the following sections.

#### ***Environment and Heritage***

Specific Tasks will include:

- Surveys of the population and distribution of forest vertebrates to see which species are priorities for conservation.
- Surveys of the population and distribution of targeted rare plants to define priority areas for flora conservation.
- Study of how plants and animals have responded and are likely to respond to natural and human disturbances like fire, pests and logging.
- Use of aerial photographs and satellite imagery, existing mapping and data, and field work to collect new data, and map the extent of forest communities and regional ecosystems.
- Mapping old growth forest.
- Wilderness quality assessment to update the National Wilderness Inventory database, identify areas that satisfy the wilderness criteria and see which areas are reserved across the region.
- The preparation and publishing of recovery plans for endangered or threatened flora, fauna and ecosystems.

#### ***National Estate and State Heritage Projects***

National Estate projects will assess a range of National Estate values and study their sensitivity to disturbance as well as their value to industry and society.

The projects will look at natural National Estate values, areas of geological and geomorphological value, National Estate values related to such features as landscapes, undisturbed catchments or steep hills, flora and fauna related values, natural history, old growth forest and wilderness.

Later projects will document places proposed for listing on the Register of the National Estate.

### ***Cultural Heritage Places and Values (non indigenous)***

Places of cultural heritage significance may include travel routes, forest towns and settlements, sawmills and tramways, places reflected in art and literature and places of historic interest.

Cultural heritage projects will include a data audit, comprehensive field surveys, technical workshops and community input to identify such places, using criteria for assessing places outlined by the Register of the National Estate and those set out in the Queensland Heritage Act 1992.

### ***Indigenous Heritage***

It is proposed that Aboriginal organisations will work with Government on a range of projects to identify traditional owners, places of significance, indigenous heritage values and themes, and assist in the formulation of protective strategies.

### ***World Heritage***

An expert panel jointly agreed to by the State and Commonwealth will use a systematic means of identifying a list of places that may meet the criteria and guidelines of the World Heritage Convention. Places on the World Heritage List are those which have outstanding universal value.

### ***Social***

The RFA process is the first time that the effects of forest policy decisions on the lives of people in the relevant region will have been studied in detail. Social assessments of the RFA region and a social impact assessment of the RFA option will be undertaken.

Social Assessment uses a range of tools to provide a snapshot of the people in the region including household surveys, case studies, interviews with forest workers, surveys of business dependence, social profiles and community workshops.

A social impact assessment will be undertaken once a preferred RFA option is known to identify potential impacts of an RFA and prepare strategies to enhance the positive and manage the adverse impacts of these changes in forest use.

### ***Economic and Resource Projects***

Resource projects aim to develop a register of all existing native forest resources, while economic projects value them (from the wood and paper industry and tourism to mining), and quantify the potential effect of forest use options on economic activity. Projects include:

- a survey of the region's timber mills to identify timber flows from forests, through mills and secondary processing, to markets;
- a description and inventory of the region's forest resource;
- analysis of the capability of commercial plantation land;
- assessment of the region's mineral and extractive resources;
- assessment of the impact of forestry practices on water resources and management;
- study of recreation and tourism and their economic contribution to the region;
- study of other forest uses such as grazing, beekeeping and others, and options for the development of the timber industry;
- regional and state-wide significance of the timber industry; and
- an analysis of the allocation of forest resources to highest value use.

## ***FACTS SHEET 4***

### ***COMMUNITY PARTICIPATION***

Community involvement is an essential part of the social, economic and cultural assessments, and social impact assessment. This community involvement will be facilitated through a process of consultation with groups such as:

- the general community and key community leaders;
- Local Governments;
- forest users including logging contractors;
- the timber industry, including mill workers and operators;
- beekeepers;
- graziers;
- conservation groups; and
- tourist operators.

The views of the community will be sought throughout the Regional Forest Agreement (RFA) process. Particular opportunities for participation occur through involvement in the Reference Panel, public meetings in the region, Community Workshops, individual Surveys and Interviews, and by commenting on the various assessment and option reports.

A Forest Reference Panel and RFA Steering Committee have been established to incorporate a range of stakeholder interests in order to provide policy advice and guidance to the process. The key interest groups involved in the Reference Panel include:

- Queensland Timber Board
- Australian Rainforest Conservation Society
- Wilderness Society
- Queensland Conservation Council
- Forest Protection Society
- Local Government Association of Queensland
- Australian Workers Union
- Cattleman's Union
- United Graziers Association
- Queensland Beekeepers Association
- Goolburri Aboriginal Land Council
- Foundation for Aboriginal and Islander Research Action (FAIRA)
- Gurang Land Council
- Mining Council

For further information on the RFA process and how you might become involved, please contact the CRA Unit on (07) 3896 9835.

## ***ATTACHMENT 1***

### ***CONTACTS***

#### ***Queensland***

For background or information about the Comprehensive Regional Assessment (CRA) of native forests in Queensland and Queensland's role in the Regional Forest Agreement (RFA) process, please contact:

Alf Said, Project Manager RFA  
Department of Natural Resources  
Phone: (07) 3896 9836  
Fax: (07) 3896 9858

Laurel Johnson, Social Planner RFA  
Department of Natural Resources  
Phone: (07) 3896 9601  
Fax: (07) 3896 9858

#### ***Commonwealth***

For information on the Commonwealth's role in the south east Queensland Regional Forest Agreement (RFA) please contact:

Robyn Bromley  
Commonwealth Project Leader, Forests Taskforce  
Department of Prime Minister and Cabinet  
Phone: (06) 271 5587  
Fax: (06) 271 5511

Ruth Dewsbury  
Public Affairs Co-ordinator  
Regional Forest Agreements  
Department of Prime Minister and Cabinet  
Phone: (06) 274 1904  
Fax: (06) 274 1322  
email: rdewsbury@dest.gov.au

Bronwen Burke  
South-East Queensland Community Coordinator  
Department of Primary Industries and Energy  
Phone: (07) 3896 9517

#### ***Internet***

All reports, media releases and other background material relating to Australia's Regional Forest Agreements are on the internet at:

<http://www.erin.gov.au/land/forests/rfa.html>

## ATTACHMENT 2

### GLOSSARY OF FOREST POLICY TERMS

#### Biological diversity (biodiversity):

the variety of all forms of life - plants, animals and micro-organisms, the genes which constitute them and the ecosystems they inhabit.

#### Draft code of Qld Environmental Practice:

addresses timber production from native forests and has been developed in response to the National Forest Policy Statement which requires codes for all activities which may have a significant environmental impact. It provides a vehicle to guide activities so that their outcome is sustainable forest management. Codes of practice for plantations, recreation and fire will also be developed.

#### Comprehensive, Adequate and Representative (CAR) Reserve System:

a reserve system to conserve all native forest types as well as the plants and animals that depend on them. *Comprehensive* - the reserve system aims to include the full range of forest ecosystems recognised in a region; *Adequate* - the reserve system aims to maintain the ecological viability and integrity of populations, species and communities; *Representative* - those sample areas of the forest that are selected for inclusion in reserves should aim to reflect the variation that occurs within forest ecosystems.

#### Comprehensive Regional Assessment (CRA):

a joint Commonwealth/State assessment of all forest values - environmental, heritage, economic and social leading to the establishment of a Comprehensive, Adequate and Representative Reserve System, agreements on forest management, and the signing of a Regional Forest Agreement (RFA).

#### Management Units (Muids):

areas of forested land defined by Department of Primary Industries - Forestry as collection units for the management and administrative details of forests.

#### Sub Units (Suids):

are management areas of land which are collection units for individual forest attributes.

#### Interim Management Arrangements:

identified areas of forest that require implementation of specific management actions to protect biological, cultural and other values in the interim and maintain reserve options (until RFA signed).

#### Ecologically Sustainable Forest Management (ESFM):

managing forests so that they are sustained in perpetuity for the benefit of society by ensuring that the biological diversity and values of forests are not lost or degraded.

#### Endangered species and biological communities:

species which are in danger of extinction and whose survival is unlikely if the causal factors continue. Included are species whose numbers have been reduced to a critical level or whose habitats have been so drastically reduced that the species are deemed to be in danger of extinction.

#### Export woodchip licence:

a licence issued by the Commonwealth Government authorising the export of woodchips.

#### Farm forestry (agroforestry):

the growth and management of trees on farms as part of the farm enterprise for the purpose of producing wood and/or non-wood products.

**Habitat:**

the place or environment where an organism naturally occurs.

**Hardwood:**

timber from broad-leaved, flowering trees, irrespective of physical hardness. Includes eucalypts, wattles and rainforest species.

**JANIS (Joint Australian and New Zealand Environment and Conservation Council (ANZECC)/Ministerial Council on Forestry, Fisheries and Aquaculture(MCFFA) Implementation Sub-Committee):**

a joint Commonwealth-State sub-committee responsible for preparing reports on the implementation of the National Forest Policy Statement for the information of the relevant Ministerial councils (the Australian and New Zealand Environment Conservation Council and the Ministerial Council on Forestry, Fisheries and Aquaculture).

**National Estate:**

those places, being components of the natural environment of Australia, or the cultural environment of Australia which are listed on the Register of the National Estate as having aesthetic, historic, scientific or social significance or other special value for future generations as well as for the present community.

**Native forest:**

any locally indigenous forest community containing the full complement of native species and habitats normally associated with that community, or having the potential to develop these characteristics.

**National Forest Policy Statement:**

a joint Commonwealth, State and Territory Government statement which outlines agreed objectives and policies for Australia's public and private forests. This statement is published in booklet form.

**National Wilderness Inventory:**

identifies areas of quality wilderness across Australia. Provides wilderness resource information to assist wilderness conservation and

management planning in all States and Territories where the program has been conducted on a cooperative basis with the Australian Heritage Commission.

**Old Growth:**

is ecologically mature forests where the effects of disturbance are now negligible.

**Pulp logs:**

logs that are processed for the purposes of producing wood based panels, pulp and paper products.

**Regional Forest Agreement (RFA):**

an agreement between the Commonwealth and a State Government about the long-term management and use of forests in a particular region. Its purpose is to reduce uncertainty and duplication in government decision making by producing a durable agreement on the management and use of forests for up to twenty years.

**Regrowth forest:**

native forest containing a substantial proportion of trees that are in the younger growth phase and are actively growing in height and diameter. Regrowth forests may contain scattered individuals or small occurrences of ecologically mature, or old growth trees.

**Reserves:**

areas such as national parks, environmental parks and water reserves which are subject to an established degree of protection from disturbance.

**Sawlogs:**

logs for processing into sawn timber, veneers, poles and sleepers.

**Sawmill residue:**

material left following the processing of logs into sawn timber.

**Softwood:**

timber of coniferous trees, irrespective of physical hardness. Includes pines and cypresses.



**Sustainable yield:**

the sustainable yield of a forest is the maximum level of commercial timber which can be maintained in perpetuity under a given management regime.

**Value adding:**

an economic term which describes how a raw product is processed into a product which is of more value than the material in its raw state. In the forest and wood industry context, examples of this include the kiln-drying of sawn timber and the manufacturing of wood veneers.

**Vulnerable species:**

species which may soon move into the 'endangered' category if causal factors affecting their numbers continue. Included are species of which all or most populations are decreasing because of over exploitation, extensive destruction of habitat, species which are seriously depleted, under threat from severe adverse factors throughout their range; and species with low or localised populations and dependent upon a limited habitat which would be vulnerable to further threats.

**Woodchips:**

forest product created by processing timber and residues. Most commonly used in wood panels, pulp and paper making.

**Wood Pulp:**

processed wood fibre used for manufacture of paper and paper products.

**World heritage:**

areas where natural and cultural values are uniquely important for humankind. These registered areas are identified in co-operation with the United Nation's Environmental, Scientific and Cultural organisation.

**DEST:**

Commonwealth Department of Environment, Sport and Tourism - now called *Environment Australia*

**DPIE:**

Commonwealth Department of Primary Industries and Energy.

**DNR:**

Queensland Department of Natural Resources.

**DPI:**

Queensland Department of Primary Industries.

**DOE:**

Queensland Department of Environment.

## APPENDIX 4

### WORKSHOP PROCEDURE

**Maximum: 3 hours**

1. **ARRIVAL AND REGISTRATION** (coffee & tea available)
  - 1.1 Ensure everyone has a name tag
  - 1.2 Enter name, organisation, address and phone number in registration book
2. **PLENARY:** **INTRODUCTIONS** **(Facilitator 1)**  
**(5mins)**

#### **2.1 Welcome**

- Welcome and thank you for coming.
- Introduce self and role of Facilitator.
- Thank and introduce local coordinator, and government officers from the Queensland Department of Environment and Environment Australia.
- Explain purpose of the workshop.

#### **Standard Introduction**

*This is one of a series of 13 workshops being held around South East Queensland that are focussing on finding out about the forest places that people in local communities value. The places identified at the workshop will assist not only State and Commonwealth Government agencies and Local Governments in their work, but will be a useful resource for communities interested in protecting their heritage.*

*The information will be considered by a range of heritage consultants preparing advice to the Commonwealth and State Governments about places of cultural heritage significance. This may involve further research, including field work. Places in or associated with forested areas which have potential National Estate significance will be considered for listing on the Register of the National Estate. The places will also contribute to a Geographic Information System (GIS) cultural heritage layer which as part of the CRA process will be integrated with fauna, flora, social and economic layers.*

*The local coordinator, Department of Environment and Environment Australia have asked a diverse range of people to each workshop to help identify places of importance to their communities.*

*Our focus is on places that have special meanings and associations for the communities and interest groups represented here today.*

*During the workshop we will be asking you to help compile lists of these types of places and to fill out what you know about these places. We will have a chance to look at the lists*

*of places identified and consider which ones are the most important to individuals in this group.*

*Professor Helen Armstrong of the School of Planning, Landscape, Architecture and Surveying, Queensland University of Technology, plans to use audio tapes from the community workshops in a research project to develop a workable theoretical model to help in the interpretation of aesthetic values of forests. Professor Armstrong is interested in the language used by people in describing these places, not in the identities of the people. If any of the participants have concerns or queries, they are directed to speak to Dr Margaret Kowald Department of Environment.*

*After the workshops have been completed, we will write up the information collected. By the end of November, we will have completed a report for each locality.*

*Workshop participants will receive a copy of the report.*

*If you have any queries about the process used here you are welcome to phone me at the ADR Branch on (07) 3239 6278.*

## **2.2     Workshop Procedure**

**(Facilitator 2)  
(5 mins)**

- \* Background to the RFA by Department of Environment
- \* Individual introductions by group members
- \* Discussion about heritage and what it means to each of us
- \* Break into smaller groups to talk about forest places with special associations and meanings to us
- \* Have a break for refreshments at .....
- \* Come back together after 20 mins to review what each group has identified and discuss which are the most important places to us
- \* Close at .....

## **2.3     Guidelines for Working Together**

**(Facilitator 1)  
(5 mins)**

Rules of conduct

- \* Don't interrupt or talk over others
- \* Respect for each other's point of view
- \* Openness to new ideas
- \* Don't take general comments personally
- \* Help others contribute
- \* We are all responsible for how we spend the workshop time - it is limited, so please stick to the topic

**Any questions?**

## **2.3     Background to the Project**

**(Dept of Environment)  
(10 mins)**

### **2.4.1   The RFA Process**

- \* What region is being studied?

- \* Why is the RFA process being undertaken?
- \* Who is involved?
- \* What has happened to date?
- \* What are the opportunities for public participation and comment?
- \* What outcomes are expected from the RFA process?
- \* How can I find out more about the RFA process?

#### **2.4.2 This project**

- \* How does this project fit into the RFA?
- \* How does this workshop contribute to the cultural heritage projects?

### **3. ORIENTATION**

#### **3.1 Introductions**

**(Facilitator 2)  
(10 mins)**

*We would like to start with a round of introductions. But before we do that - and to help us talk about what the word 'heritage' means to each of us - I'd like each person to write down one word or a short phrase that captures what the word 'heritage' means to you.*

*There are sheets on the table - please each use one of these.*

#### **3.2 Introductions around the room**

Ask that people introduce themselves with their name, organisation (if relevant) and their word/phrase. Facilitator collects sheets with the heritage words.

#### **3.3 Focus of the workshop**

*Our focus is on places that have special meanings and associations for the communities and interest groups represented here today.*

#### **3.4 Slide Presentation**

**(Dept of Environment)  
(10 mins)**

*The Department of Environment has prepared some slides of the types of places which have cultural heritage significance, that is, places with historical, social or aesthetic values.*

### **4. IDENTIFYING PLACES**

#### **4.1 Explanation of individual sheets**

**(Facilitator 1)  
(60 mins)**

*The aim is to mark on individual sheets (green sheets), as many places (and their location) as possible which have special meaning for the group you represent or for you as an individual. The places can be anywhere in forested areas of the South East Queensland biogeographic region.*

#### **4.2 Explanation of small groups**

*In the next part of the workshop, we will be working in small groups. The task of each group is to:*

- \* *Individually identify special places and reasons the places are important.*
- \* *As a group, define those places on a map, a data sheet, and tabulated on butcher's paper.*
- \* *As a group, place a 'tick' against five of the places that are considered by the group to have the most significance.*

Each group will have data sheets on which to describe places, butcher's paper to make a list of places identified, and maps to mark where these places are.

### **Notes for small group process:**

The aim is to get into the recording of places as quickly as possible - this task takes a lot of time if it is to be done well.

Emphasise that we are interested in forest places that have special meaning and associations for them and their communities/interest group.

- \* One of the Government officers will be the scribe for the butcher's paper
- \* Write up each place on the butcher's paper in the following manner:

No eg NEA1 Ne = Nerang A = Table A 1 = Place No 1	Place Name	Location	Why place is important	Stars
Ne A1				

- \* Each person will take turns to nominate a place and complete a data sheet for that place
- \* Mark the places (with corresponding numbers) on a map
- \* Ask people to put a tick on their individual data sheet against places that others have already nominated.
- \* Complete as many data sheets for individual places as possible.
- \* Thank the groups for their work.
- \* As a group, place a 'tick' against five of the places that are considered by the group to have the most significance.

### **5. REFRESHMENT BREAK: (15 mins)** (or refreshments throughout the workshop)

### **6. PLENARY: Which places are important to this group?**

**6.1 (Both facilitators)**  
**(35 mins)**

- \* Pin up each group's work - person/s from small group present results to the large group.
- \* Let everyone wander and have a look at each other's work.

## **6.2 Which places are important to the communities of this area?**

- \* Give each person 5 stars and ask them to allocate their votes by attaching a star to their most important 5 places (in the right hand column).
- \* Review the results. **(Facilitator 2)**
- \* Plenary discussion - look at the pattern of votes. Why are these places the most important? Record reasons on butcher's paper.

## **7. PLENARY: CLOSE (5 mins)**

- 7.1** What happens next? - recap from start. Let them know about process from here especially that they will each be mailed a copy of the workshop report.
- 7.2** Evaluation - let them know that the Department of Justice will send them an evaluation sheet within the next few weeks for them to complete.
- 7.3** Thanks.

## APPENDIX 5

### SAMPLE INDIVIDUAL WORKSHEET



#### CULTURAL HERITAGE PLACES WITH SPECIAL ASSOCIATIONS & MEANINGS

Your name.....

Address.....

Phone..... Organisation you represent.....

Workshop..... Table.....

No	Name of Place	Locality
1		
2		
3		
4		
5		
6		
7		
8		
9		
10		

11		
12		
13		
14		
15		
16		
17		
18		
19		
20		
21		
22		
23		
24		
25		



## APPENDIX 6

### SAMPLE DATA SHEET



#### *Data Sheet - Places*

#### CULTURAL HERITAGE PLACES - SOUTH EAST QUEENSLAND

WORKSHOP .....TABLE NO..... PLACE NO.....

NAME OF PLACE.....

LOCALITY.....

WHAT'S THERE? DESCRIBE THE PLACE AND ITS KEY ELEMENTS

.....  
.....  
.....

WHAT DO YOU KNOW ABOUT ITS NATURAL OR CULTURAL HISTORY?

.....  
.....  
.....  
.....  
.....  
.....

WHY DO YOU BELIEVE THIS PLACE IS IMPORTANT? (The check list on the reverse of this form might help - then write in your own words why it is important)

.....  
.....  
.....

DO YOU THINK THIS PLACE IS WIDELY VALUED IN THE COMMUNITY?

☐ Yes                      ☐ No                      ☐ Don't know

☐ ONLY PART OF THE COMMUNITY: THAT IS, BY

.....

CAN YOU SUGGEST ANY SOURCES OF FURTHER INFORMATION eg Local contacts

.....  
.....

*If you run out of room, please continue on the back of the sheet*

## **CHECK LIST OF REASONS WHY PLACES MAY BE IMPORTANT**

**HISTORIC VALUE:** A place may have historic value because it is associated with an important historical phase, style, event, person, or activity.

**SOCIAL VALUE:** The qualities that make a place of sentimental value to all or part of the community, for example, because of long association.

**AESTHETIC VALUE:** The effect the place has on the senses - usually visual qualities, but could include the sounds and smells associated with a place and its use.

**NATURAL VALUE:** refers to the natural environment of native flora, fauna, and waterways.

**OTHER SPECIAL VALUES** eg economic, scientific

## APPENDIX 7

### THE WORKSHOPS

#### NERANG WORKSHOP

**Local Government Areas:** Gold Coast, Beaudesert  
**Workshop Location:** Nerang Bicentennial Centre  
**Date/time:** Monday, 22 September 1997, 6 pm - 9 pm  
**Participants:**  
    **Invited:** 97  
    **Attended:** 18

#### *PEOPLE AND ORGANISATIONS INVITED: Nerang Workshop*

Invitee	Organisation
Secretary	133 Regional Cadet Unit
Secretary	Arts Council of Queensland, Beaudesert Branch
Secretary	Beaudesert & District Chamber of Commerce
Secretary	Beaudesert Campcraft
Secretary	Beaudesert Interagency
Secretary	Beaudesert Junior Chamber of Commerce
Secretary	Beaudesert Senior Citizens Club
Cr Joy Drescher	Beaudesert Shire Council
Cr Ron Hailes	Beaudesert Shire Council
Cr Garth Carey	Beaudesert Shire Council
Cr John Mann	Beaudesert Shire Council
Cr Judy Richardson	Beaudesert Shire Council
Cr Dian Dixon	Beaudesert Shire Council
Cr Judy Harvey	Beaudesert Shire Council
Cr Vanessa Bull	Beaudesert Shire Council
Cr Don Petersen	Beaudesert Shire Council
Mr Nick van't Hof	Beaudesert Shire Council
Secretary	Beaudesert Shire Horse Trail Riders Club
Secretary	Beaudesert State High School P&C Association
Secretary	Beaudesert Youth Network
Secretary	Big Country Endurance Riders
Secretary	BUSY Skill Share
Secretary	Canungra & District Promotion and Development Association
Secretary	Canungra Rural Fire Brigade
Secretary	Cascade Social Club
Ms Louise Gorman	Community Development Office: Southport
Community Development Officer	Community Development Office: Beaudesert
Mr Peter Chapman	Department of Environment: QNPWS
Mr Rod Mulhern	Department of Environment - Beaudesert Office

<b>Invitee</b>	<b>Organisation</b>
Mr Warren Raddatz	Department of Natural Resources
Director	Department of Tourism, Small Business and Industry
Secretary	Ethnic Communities Council of Gold Coast
Secretary	Fasttrack
Secretary	Gold Coast 4WD Club
Secretary	Gold Coast Activities and Friendship Association
Secretary	Gold Coast Advocacy Group
Secretary	Gold Coast and Hinterland Environment Council
Secretary	Gold Coast Bushwalkers Club
Cr Gary Baildon	Gold Coast City Council
Cr Tom Costigan	Gold Coast City Council
Cr David Power	Gold Coast City Council
Cr Alan Rickard	Gold Coast City Council
Cr Joe Sciacca	Gold Coast City Council
Cr Col Kleinschmidt	Gold Coast City Council
Cr Dawn Crichlow	Gold Coast City Council
Cr Lex Bell	Gold Coast City Council
Cr Robert La Castra	Gold Coast City Council
Cr Peter Armstrong	Gold Coast City Council
Cr Eddy Sarroff	Gold Coast City Council
Cr Jan Grew	Gold Coast City Council
Cr Paul Gamin	Gold Coast City Council
Cr Daphne McDonald	Gold Coast City Council
Cr Sue Robbins	Gold Coast City Council
Secretary	Gold Coast Development Association
Secretary	Gold Coast Life Centre - Funclub
Secretary	Gold Coast Mixed Hash House Harriers
Secretary	Gold Coast Recreation and Sport
Secretary	Gold Coast Rural Fire Brigade
Secretary	Gold Coast Tourism Bureau
Secretary	Gold Coast Wildlife Preservation Society
Dr Clyde Wild	Griffith University
Mrs Nita Woods	Hinterland Tourism Association
Secretary	Jimboomba & District Pleasure Drivers
Secretary	Jimboomba and District Girl Guides Assoc.
Mr Bill Flenady	Department of Environment QNPWS: Binna Burra
Mr Andy Quirk	Department of Environment QNPWS: Green Mountains
Secretary	Lamington Natural History Association
Mrs June Pluthero	Land Care
Secretary	Lions Club of Beaudesert
Mr Greg Power	Local Resident
Secretary	Logan Village Youth Aid and Youth Club
Secretary	National Seniors Association Southport
Mr Bill King	NatureSearch
Secretary	Nerang Community Association
Secretary	Paradise Lost Orienteering Club

<b>Invitee</b>	<b>Organisation</b>
Secretary	Park Ridge Adult Riding Group
Volunteer Coordinator	Qld National Parks & Wildlife Information Centre
Mr J Rosser	Queensland Beekeepers Association
Secretary	Rathdowney Area Development and Historical Association
Secretary	Royal Australian Institute of Architects, Gold Coast Division
Secretary	Royal Queensland Art Society, Gold Coast
Secretary	Scout Assoc. of Australia - GC Pelican District
Secretary	Soroptimist International Club of Gold Coast
Mr Michael Hall	Springbrook National Park
Secretary	Tallebudgera Natural History Association
Secretary	Tamborine Creative Arts Inc
Secretary	Tamborine Mtn Chamber of Commerce
Secretary	Tamborine Mtn Natural History Association
Mr Will Buch	Department of Environment QNPWS: Tamborine
Secretary	The Village Bushwalkers
Secretary	United Graziers Association, Beaudesert Branch
Secretary	University of the Third Age (U3A)
Mr Greg Mate	Urban Development Institute of Australia
Secretary	Wildcare Australian Koala Hospital
Mrs Roslyn Paterson	Wildlife Preservation Society
Secretary	Young Queenslanders Tourism Association
Secretary	Zonta Club of Beaudesert

### ***PEOPLE WHO ATTENDED: Nerang Workshop***

#### **PARTICIPANTS**

Lois Levy	Local Co-ordinator (Gold Coast & Hinterland Environment Council)
Ralf Buckley	Griffith University
Julie Gordon	Beaudesert Show Soc./Chamber of Commerce/Logan & Albert Conservation
Brian Kennedy	Canungra Information Centre
Lynn Ogden	Nerang Community Association
Tony Parker	Urban Development Institute Australia
Roslyn Paterson	Wildlife Preservation Society of Q'ld, Glossy Black Cockatoo Branch
Leigh Pearson	Big Country Endurance Rides
Andrew Penney	Griffith University Gold Coast
Barney Pluthero	Q'ld Association 4 Wheel Drive Club
Warren Raddatz	Department of Natural Resources
Elizabeth Sharp	Wildlife Preservation Society of Q'ld, Gold Coast Branch
Neil Simson	Beaudesert Shire Council
John Stewart	Big Country Endurance Rides
Phillip Thomson	Numinbah Valley Landcare
Clyde Wild	Griffith University, School of Applied Science

Christina William-Park    ECCGC  
Nita Wood                      Gold Coast Hinterland Tourism Association Inc.

## **PROJECT MEMBERS**

### **Department of Environment**

Dr Margaret Kowald        Principal Conservation Officer  
Dr Judy Powell              Senior Conservation Officer  
Cheryl Woodman            Conservation Officer  
Sarah Lewis                 Technical Officer

## **FACILITATORS**

Peter Condliffe              Alternative Dispute Resolution Branch, Department of Justice  
Beth Maine                    Alternative Dispute Resolution Branch, Department of Justice  
Shana Tucker                Alternative Dispute Resolution Branch, Department of Justice

### **Queensland University of Technology:**

Professor Helen Armstrong  
   School of Planning, Landscape, Architecture and Surveying

## ***HERITAGE PHRASES: Nerang Workshop***

- Inheritance with the right to enjoy and a duty to preserve
- Belonging to the past and needing to be preserved
- Selected values kept for our children
- Historical links of meaning or purpose to individuals, community or society
- Our past protected and preserved for future generations
- Records of past achievements in one's place of birth
- Our roots with preservation value
- Of historic importance
- Anything inherited including natural environment, buildings, traditions and social systems
- Sense of historical value identified for myself and community
- Wealth of flora, fauna, ecosystems which have always been part of our life and which should be preserved for future generations
- Cultural link to our past which can be referenced in order to guide our present and future
- Things which exist now that will be valuable in terms other than economically to people in the future
- We have to preserve "history" from "old days" for future generations
- Part of our past values that remain, especially forests, species, buildings, to preserve
- Something from our past particular to our community and this should be valued

## ***PLACES IDENTIFIED - NERANG WORKSHOP***

<b><i>Ne: Nerang Table A-C Place no</i></b>	<b><i>Place Name</i></b>	<b><i>Location</i></b>	<b><i>Why Place is Important *</i></b>
Ne A1	Raynor's Sawmill	Mudgeeraba Springbrook Road	Historic, Social
Ne A2	State Forest Mt Barney	SF 200, 290, 359, 735 & 745	Social
Ne A3	Old Tramway	Beaudesert to Christmas Creek	Historic, Social
Ne A4	Burleigh Heads Bluff N.P.	Burleigh Heads	Natural, Social
Ne A5	Plane Crash Site	Whitinbah (Correctional Centre) Numinbah Valley	Historic, Social
Ne A6	View Site	End of Smith's Rd (Off Bonogin Road)	Aesthetic
Ne A7	S.F. Main Range Mount Mistake	SF 735 pt, 786, 283, 661, 401, 501, 329, 750	Social
Ne A8	Giant Cedar Tree	Kerry Valley	Aesthetic, Natural, Social
Ne A9	Mudgeeraba - Springbrook Old Toll Rd	Mudgeeraba - Springbrook Road	Social
Ne A10	Nerang Murwillumbah Road & Numinbah Springbrook Road	Numinbah Valley Natural Bridge	Social
Ne A11	Oscar Sehmisch Farm	Bonogin Road, Mudgeeraba	Historic
Ne A12	Bally Mountain	South of Nitz Crossing	Aesthetic, Social
Ne A13	Chinese Shepherd's Walk	Christmas Creek to Kerry Valley	Historic, Social
Ne A14	South Stradbroke Island	South Stradbroke Island	Aesthetic, Social
Ne A15	Numinbah and Nerang State Forests	Numinbah and Nerang SFs	Social
Ne A16	Mt Tallebudgera	Ridge east of Boyd's Butte	Aesthetic, Social
Ne A17	Currumbin Creek Valley	Currumbin Creek Valley	Historic, Social
Ne A18	Rosin's Lookout	Beechmont	Aesthetic, Historic

<b>Ne: Nerang Table A-C Place no</b>	<b>Place Name</b>	<b>Location</b>	<b>Why Place is Important *</b>
Ne A19	Timber mill, piggery etc, prisoner's cabins	Numinbah Correctional Centre	Historic, Social
Ne A20	Lookout over Border Loop	Railway line through Border Ranges	Aesthetic, Historic, Social,
Ne B1	Killarney Glen	Beechmont Canungra Road	Aesthetic, Social
Ne B2	Nerang State Forest	Nerang	Aesthetic, Economic, Historic, Natural, Social
Ne B3	Buccan Ballast Reserve	Buccan	Historic, Natural, Social
Ne B4	'Chinamen'	Chesters Road Numinbah	Historic, Social
Ne B5	Tramway Tunnel	Canungra	Historic, Social
Ne B6	Bottletree	Beechmont Road	Historic, Social
Ne B7	Plunkett Conservation Park	Near Logan Village	Aesthetic, Historic, Natural, Scientific
Ne B8	Big Cedar Tree	Natural Bridge National Park	Natural, Social
Ne B9	Stone pitching on way to O'Reillys	On Lamington National Park Road	Historic, Social
Ne B10	Old tramways	From Beaudesert to Running Creek	Historic
Ne B11	Old tramways	Pine Creek Canungra	Historic
Ne B12	Antarctic Beeches	Springbrook	Natural, Social
Ne B13	Charcoal Burner	Numinbah Valley	Historic, Social
Ne B14	Lost World Cedar Tree	Lamington National Park	Natural, Social
Ne B15	Glow Worm Cave	Numinbah Natural Bridge Park	Aesthetic, Social
Ne B16	Robina Lakes	Robina	Natural
Ne C1	Rifle Range	Nerang State Forest	Historic
Ne C2	Mt Cougal National Park	Upper Currumbin Valley	Aesthetic, Historic, Social, Natural
Ne C3	Nerang State Forest	Nerang	Natural, Social
Ne C4	East Numinbah	Numinbah Valley	Natural, Social



<i>Ne: Nerang Table A-C Place no</i>	<i>Place Name</i>	<i>Location</i>	<i>Why Place is Important *</i>
	Valley		
Ne C5	Wyangan Creek Valley	South Mudgeeraba	Aesthetic, Historic, Social
Ne C6	Palen Creek	Mt Lindesay	Historic
Ne C7	Blue Pools	Upper Tallebudgera Valley	Aesthetic, Social
Ne C8	Mooyumbin/Crane Creek Systems	Nerang State Forest	Natural
Ne C9	Marymount Paperbarks	West Burleigh (Bermuda Street)	Natural, Social
Ne C10	Burnett Creek State Forest	Burnett Creek near Murgon	Historic
Ne C11	Bally Mountain	Bonogin Road	Aesthetic, Natural, Social
Ne C11 (1)	Old Sehmisch House	Bonogin Road	Historic, Social
Ne C12	Tallebudgera Green Space	Burleigh Heads National Park	Natural, Social
Ne C13	Upper Mudgeeraba	Near Wunburra via Springbrook	Natural
Ne C14	Campbellville Township	Coochin Creek Beerwah	Historic, Social
Ne C15	Mudgeeraba - Springbrook Forests	Mudgeeraba- Springbrook	Natural, Social
Ne C16	Austinville Valley	South West Mudgeeraba from Springbrook Road	Social
Ne C17	Old Spinys Land	Pacific Highway Worongary	Natural, Social
Ne C18	Forest Station Beerwah	Beerwah	Historic
Ne C19	Gullies in Hinze Dam	Hinze Dam Catchment	Natural
Ne C20	Wongaawallam Range	Near Coomera	Natural
Ne C21	Remnant Riverine Rainforest	Behind Peterman's, Nerang	Natural
Ne C22	Remnant mangroves	Upper reaches, Nerang River	Natural

<i>Ne: Nerang Table A-C Place no</i>	<i>Place Name</i>	<i>Location</i>	<i>Why Place is Important *</i>
Ne C23	Tugun Heathlands	Between airport/dump at Tugun, Cobaki Lake	Natural

\* The following explanations were printed on the back of the data sheets.

**HISTORIC VALUE:** A place may have value because it is associated with an important historical phase, style, event, person, or activity.

**SOCIAL VALUE:** The qualities that make a place of sentimental value to all or part of the community, for example, because of long association.

**AESTHETIC VALUE:** The effect the place has on the senses - usually visual qualities, but could include the sounds and smells associated with a place and its use.

**NATURAL VALUE:** Refers to the natural environment of native flora, fauna, and waterways.

**OTHER SPECIAL VALUES:** eg economic, scientific.

#### Individual Sheet Listing only

<b>Place Name</b>	<b>Location</b>
Buchanan's Sawmill	Christmas Creek
Devil's Garden	Mt Misery, Canungra
Pine Creek	
Beechmont Road	
Kemp Lodge	Beechmont - Nerang Road
Waterhole	Springbrook Road
Tallebudgera Valley	Upper reaches of Tallebudgera Creek
Hidden Valley	Currumbin and Tweed border
Trout Heathbeds	Adjacent to Cobaki L Broadwater
Pechey/Pines	Pechey
Wongaawallam Range	Near Coomera
Walking Trails	Mudgeeraba - Springbrook
All Casuarina/Eucalyptus forests	Gold Coast Hinterlands
Mudgeeraba sawmill	Mudgeeraba
Remnant mangroves	Upper reaches, Nerang River
Numinbah Valley State Forest	Numinbah Valley

#### ***QUESTIONS AND ISSUES RAISED: Nerang Workshop***

**“Voting Process”:**

Voting: a number of participants were concerned and dissatisfied about this process. Specifically the following issues and questions were raised:

- Participants did not know all places listed.
- Each individual votes for what they think important and so the value of “things” important to others is diminished.
- It is potentially divisive.
- The past experience of one member of a consultative and voting process with a local Council where the report which resulted was ultimately shelved and Council did their own. Thus all the hard work and input of those involved was wasted. This left the participant with very strong feelings that voting in this way is not a fair, just and accurate process.
- What is the significance and the point of voting?
- What is the end result? Why aren’t all places being investigated in the same manner? Is it possible to record but not evaluate places?

Overall an overwhelming majority voted by a show of hands that they were unhappy with the voting procedure.

### **Regional Forest Agreement:**

- A commendation to those concerned with the Cultural Heritage group for conducting the workshop. Why aren’t other sections (fauna, flora) doing the same? A request to pass this on and “how do we become more involved with them?”.
- Some confusion expressed over the definition of “CAR”- Comprehensive Adequate Representative.
- There was no discussion of ecotourism involvement. Those involved in ecotourism would be very interested in the results of tonight’s workshop. The issue was raised that there should be a consideration of ecotourism in the RFA process and some thought should be given to this side. Demand is growing and more options should be looked at so that fewer areas get “thrashed to death”.

### **Representation:**

- A suggestion made that another type of public consultancy is where “we”(the participants) are asked what they would like to do and how do it. Tonight’s group is a very small sample from a wide area and therefore there is a need to treat every part of the area as important. The Department should be looking at areas that aren’t known about.
- Most expressed the wish that others not present should have been there because of the depth of their knowledge.
- Strong statement that the Beaudesert area has got to be involved somehow because there is so much history in that area.
- “If we’re not going to look after our own areas, who’s going to?”

### **Localities:**

- Some confused about the distinction between National Parks and State Forests – request these be defined better.
- Concern expressed with noting areas outside Crown forests.
- Implications for freehold land?
- How can we weigh up with equal consideration places and “things” in National Parks and those on private land?
- Some confusion over whether to list places in National Parks (“I avoided National Parks because I thought they were sacrosanct anyway”). Many seemed to take National Parks as a “given”, and there was a request to clarify this at the outset.

- A request for “parameters” to distinguish between State Forests and private land, in the workshop.
- “Input strongly weighted to natural heritage and not cultural heritage”.
- Stated that most areas proposed seemed to be close to towns.
- Unless this (process) is run in every small town then we won’t find out special places for those areas.

#### **Meeting procedure:**

- Extremely repetitive – would have had more time for discussion if this was amended.
- One sheet for the places without description would have been better.\*
- State only meaning of heritage and do not list on the board (time consuming).\*
- Meeting time a bit early for those travelling from more distant areas e.g. 2 hours.\*\*
- Most of what was contributed could have been completed at home and mailed. Suggested a good way to contact and gain information would be to contact local organisations and mail them the data sheets.
- More preparation needed – would prefer if each person could talk about the area they are interested in so that all can make good judgements.
- One participant said the workshop made her think about her own area as well as other areas not known. She now wanted to know more about those areas.

\* followed at later workshops

\*\* distance unavoidable given the size of the biogeographic region

## MIRIAM VALE WORKSHOP

**Local Government Areas:** Miriam Vale, Gladstone  
**Workshop Location:** Miriam Vale Community Centre  
**Date/time:** Wednesday, 24 September 1997, 6.30 pm - 9.30 pm  
**Participants:**  
     **Invited:** 71  
     **Attended:** 16

### *PEOPLE AND ORGANISATIONS INVITED: Miriam Vale Workshop*

Invitee	Organisation
Mr D Stewart	1770 Heritage Group
Mr D Mergard	1770 Marine Services
Mr George Gibson	Agnes Water Land Care Association
Mr/Ms D Searl	Agnes Water/1770 Rural Fire Brigade (RFB)
Secretary	Anglican Youth Group
Secretary	Apex Club of Gladstone Inc
Secretary	Baptist Youth Group
Ms Marilyn King	BDTDB
Miss T Wallace	Bororen RFB
Mrs B Wait	Captain Creek RFB
Mr D Carney	Colosseum RFB
Mr David Orgill	Department of Environment
Mr Bill Fisher	Department of Environment
Mr Keith Watson	Department of Primary Industries (Forestry)
Mr Steve Platt	Department of Primary Industries
Secretary	DTSBI
Mr & Mrs McLennan	Fairview Mountain Wilderness
Mrs C Knox	Foreshores RFB
Secretary	Forest Protection Society, Builyan Branch
Mr Michael Renshaw	GAPDL
Secretary	Gladstone & District 4WD Club
Secretary	Gladstone Chamber of Commerce
Cr Peter Corones	Gladstone City Council
Mr Wormald	Gladstone City Council
Mr J Woodman	Gladstone City Council
Mrs Pamela Whitlock	Gladstone City Council Art Gallery & Museum
Secretary	Gladstone Fire Brigade
Secretary	Gladstone PCYC
Secretary	Gladstone Royal Rangers Outpost
Manager	Hills Sawmill
Mr Wally Ingra	LATEC
Secretary	Lions Club of Gladstone Inc
Mr G Colyer	Local Resident
Mr Ivan Sbresni	Local Resident

<b>Invitee</b>	<b>Organisation</b>
Mr Stan Lockwood	Local Resident
Mr Bob Smidt	Local Resident
Mr Ron Stephenson	Local Resident
Mrs P Cawthray	Local Resident
Mrs K Row	Lowmead RFB
Secretary	Lutheran Junior Youth Group
Ms Marion Barnett	Maritime Historical Society Inc
Mr Lex Milliner	Miriam Vale Lions Club
Mr B Scott	Miriam Vale Rural Science and Landcare Society
Mr Ross McHutcheon	Miriam Vale School
Cr John Bell	Miriam Vale Shire Council
Cr Laurie Mitchell	Miriam Vale Shire Council
Cr Patricia Kan	Miriam Vale Shire Council
Cr Josie Meng	Miriam Vale Shire Council
Cr Graham Stirrat	Miriam Vale Shire Council
Cr Paul Dahl	Miriam Vale Shire Council
Cr Gail Sellers	Gladstone City Shire Council
Cr David Burns	Gladstone City Shire Council
Cr Stephen Mills	Gladstone City Shire Council
Cr Rick Niven	Gladstone City Shire Council
Cr Johannes Noort	Gladstone City Shire Council
Cr Colette Ringuet	Gladstone City Shire Council
Ms Cathy McKenzie	Miriam Vale Shire Council
Mrs Val Growcott	Miriam Vale Shire Historical Society
Manager	Mount Morgan Fire Brigade
Mrs Hazel Harvey	Pt Curtis Historical Society Inc
Mr I Tesch	Rosedale RFB
Secretary	Rotary Club of Gladstone Inc
Secretary	Rotary Club of Gladstone Midday
Secretary	Rotary Club of Gladstone/Pt Curtis
Secretary	Rotary Club of Sth Gladstone
Manager	Ruhl's Sawmill
Secretary	Scout Association Port Curtis District
Mr Geoff McCool	Trail Bike Riding Club
Mr B Jenner	Turkey Beach Rural Fire Brigade
Mrs D Graham	Wartburg RFB
Secretary	Youth Alive

## ***PEOPLE WHO ATTENDED: Miriam Vale Workshop***

Cathy McKenzie	Local Co-ordinator (Miriam Vale Shire Council)
Allan Biederman	Bundaberg Tourism & Development Association
David Carney	Colosseum Rural Fire Brigade
Grahame Colyer	Miriam Vale Community
Paul Dahl	Miriam Vale Shire Council
George Gibson	Agnes Water Landcare Group
John Hopf	Janforest Pty. Ltd.
Wally Ingra	LAEP (Aboriginal Employment)
Duane Johnson	Department of Environment, Rockhampton
Leonore Miller	Agnes Water Landcare
Laurie Mitchell	Miriam Vale Shire Council
Barry Myles	Lowmead Rural Fire Brigade
Frances Schulze	Forest Protection Society
Bernie Scott	Miriam Vale Rural Science & Landcare Society
John Siller	Cattlemen's Union
Graham Stirrat	Miriam Vale Shire Council

### **PROJECT MEMBERS**

#### **DEPARTMENT OF ENVIRONMENT**

Dr Margaret Kowald	Principal Conservation Officer
Fiona Botham	Senior Conservation Officer
Dr Judy Powell	Senior Conservation Officer
John Schiavo	Technical Officer

### **FACILITATORS**

Peter Condliffe	Alternative Dispute Resolution Branch, Department of Justice
Shana Tucker	Alternative Dispute Resolution Branch, Department of Justice

## ***HERITAGE PHRASES: Miriam Vale Workshop***

- Old
- Lifestyle
- Leaving some of yesterday for tomorrow
- Significant
- History
- History – collecting of land for National Parks
- Past experiences
- Something valued
- Old/aged
- Sceptical – beware
- History past and present – nature
- Preserving significant sites
- Nature

## ***PLACES IDENTIFIED - MIRIAM VALE WORKSHOP***

<b>Mi: Miriam Vale Table A-D Place No</b>	<b>Place Name</b>	<b>Location</b>	<b>Why Place is Important *</b>
Mi A1	North Baffle School	Hills Road, Rosedale	Historic, Social
Mi A2	Mt Warro Trig Station	Mt Warro	Historic
Mi A3	View from fire tower and fire tower itself	Mt Fort William, Kalpowar	Aesthetic, Historic, Social
Mi A4	Goodnight Scrub	Goodnight Scrub	Scientific, Aesthetic
Mi A5	St John's Church	Rosedale	Historic, Social, Social
Mi A6	Washpools	Cattle Station Road	Historic, Aesthetic, Social
Mi A7	Bulburin State Forest (Lookout)	Builyan	Aesthetic, Social
Mi A8	Granite Creek Scrub	Bulburin State Forest	Aesthetic, Natural
Mi A9	Precipitous Cliffs [Government Reserve, Parish of Warro]	North East from Mt Warro	Natural
Mi A10	Ferry Crossing	Baffle Creek	Historic, Social
Mi A11	Lowmead Hall	Lowmead	Social



<b>Mi: Miriam Vale Table A-D Place No</b>	<b>Place Name</b>	<b>Location</b>	<b>Why Place is Important *</b>
Mi A12	Kalpowar School	Kalpowar	Social
Mi A13	Wartburg	Baffle Creek	Social
Mi B1	Glassford Creek Mining Area	Glassford Creek	Historic
Mi B2	Deepwater National Park	Agnes Water	Aesthetic, Social, Natural
Mi B3	Lagoon Creek Weir	Bororen, behind school	Historic, Social
Mi B4	Captain Cook's landing, 1770	Town of 1770	Historic
Mi B5	German aqueduct, part of chimney	Norton goldfield	Historic
Mi B6	Blackman Gap, top of range	Miriam Vale	Aesthetic, Social
Mi B7	Lookout, hang gliding point	Miriam Vale	Social
Mi B8	Waterhole	Bottom of hill, Blackman Gap Road	Aesthetic, Social, Natural
Mi B9	Arthur's seat	Bororen	Aesthetic
Mi B10	Tracks	Forestry areas	Aesthetic, Social, Natural, Historic
Mi B11	Kroombit Tops National Park and State Forest	Kroombit Tops	Aesthetic, Natural, Historic
Mi B12	Colosseum Creek	Blackman Gap Road	Aesthetic, Social
Mi B13	Bariveloe SS/Polmailly SS sites	Miriam Vale	Historic, Social
Mi B14	Mt Colosseum	Miriam Vale	Indigenous, Social
Mi B15	Santa Glen Waterhole	Turn off to Santa Glen Property	Social
Mi B16	Rafting Ground	Agnes Water	Historic, Natural, Social
Mi B17	Miriam Vale Racecourse	Miriam Vale	Historic, Social
Mi B18	Round Hill Headland	Town of 1770	Natural

<b>Mi: Miriam Vale Table A-D Place No</b>	<b>Place Name</b>	<b>Location</b>	<b>Why Place is Important *</b>
Mi B19	Eurimbula National Park		Natural
Mi B20	Bustard Head		Natural
Mi C1	1770 Landing	Joseph Banks Environmental Park	Historic, Aesthetic
Mi C2	Polmailly School Site	Camping Reserve	Historic
Mi C3	1770 Camping Ground	Council Trustee/Control	Social
Mi C4	Rafting Ground	1770 - Agnes Water Area	Historic, Natural
Mi C5	Forestry Road State Forest	Many Peaks	Aesthetic, Social
Mi C6	Norton Goldfields	Eastern Boyne off Norton Road	Historic, Social
Mi C7	Pine & Vine Scrub	Eurimbula National Park	Aesthetic, Social
Mi C8	Miriam Vale and Bororen Railway Station		Historic, Social
Mi C9	Hoop Pine and Vine Scrub and Timber shute	Granite Creek Dawes Range	Natural
Mi C10	Roundhill Mountain	National Park	Historic, Natural
Mi C11	Tea Tree Swamp (Reedy Creek)	Deep Water National Park	Natural, Social
Mi C12	Anglican Church	Rosedale	Historic, Social
Mi C13	Rosedale Station	Rosedale	Historic, Social
Mi C14	Wolfram Mine	Mineral Reserve Outside of Rosedale	Historic
Mi D1	Joseph Banks Conservation Park	Town of 1770	Aesthetic, Social, Historic
Mi D2	5 Light Houses	includes: Bustard Head Cape Capricorn Lady Elliot Island	Aesthetic, Social, Historic, Natural
Mi D3	Aboriginal Massacre site	Mt Moogal (Mt Colosseum)	Indigenous, Social

Mi: Miriam Vale Table A-D Place No	Place Name	Location	Why Place is Important *
Mi D4	Council Camping Ground	Town of 1770	Aesthetic, Social, Historic, Natural
Mi D5	Part of Oyster Creek	Boundary of cattle grazing property and a road	Aesthetic, Natural
Mi D6	Watalgan Railway Station	Watalgan (South of Rosedale)	Historic, Social
Mi D7	Endeavour Parkway	Town of 1770	Historic
Mi D8	R207	Town of 1770	Natural
Mi D9	Deep Water Creek	Portion 21 South of Agnes Water	Natural, Social
Mi D10	Agnes Water Creek	Agnes Waters	Natural, Social
Mi D11	Pancake Creek	North East of Eurimbula National Park	Natural, Social
Mi D12	Tom Jeffery Memorial Park	Agnes Water	Historic, Natural
Mi D13	Baffle Creek Catchment	Miriam Vale Shire	Natural
Mi D14	Reedy Creek Headwater	Between springs and state school	Natural
Mi D15	Lady Musgrave Island	Lady Musgrave Island	Aesthetic, Natural

\* The following explanations were printed on the back of the data sheets.

**HISTORIC VALUE:** A place may have value because it is associated with an important historical phase, style, event, person, or activity.

**SOCIAL VALUE:** The qualities that make a place of sentimental value to all or part of the community, for example, because of long association.

**AESTHETIC VALUE:** The effect the place has on the senses - usually visual qualities, but could include the sounds and smells associated with a place and its use.

**NATURAL VALUE:** Refers to the natural environment of native flora, fauna, and waterways.

**OTHER SPECIAL VALUES:** eg economic, scientific.

***Individual Sheet Listings Only***

Place	Location
Rosedale Weir	Wills Rd
Lookout	Watalgan Range
Bill's Window	Kalpawar
Gaeta School	Gaeta
Bororen Mountain	Bororen
Cattletown National Park	Bororen - Calliope
Miriam Vale Cemetery	Miriam Vale
Timber Shute	Bariveloe Road
Agnes Water Headland	Agnes Water
Mt Moorgal	Colosseum Mountain
Pig & Whistle Pub	Blackmans Gap Turnoff
The Cemetery	Nagoorin
Railway Dam	Many Peaks
The Bridge	Boyne River Crossing at Nagoorin

### ***QUESTIONS AND ISSUES RAISED: Miriam Vale Workshop***

#### **Localities:**

- There were questions concerning the lack of indigenous representation.
- An observation made that most people would know only half the areas listed. Therefore queried the value of the “star” highlighting. This may not be a true indication.
- Because some places are already in National Parks it was thought they would already have an element of protection.
- A comment made that there were so many interesting places not known before the night’s exercise that it would be good to be able to learn more about these “new” places.

#### **RFA:**

- What does it mean to say there is an agreement between State and Federal Government? How does this help people?
- Are we getting to a stage of keeping the beekeepers at a certain distance from the National Parks?
- If we’re identifying areas outside National Parks and noting resources valuable to State and Commonwealth is there a possibility therefore of a “land grab” for resource reserves? A strong concern expressed that there will be an extension of National Parks but with no reciprocal agreement (to the landholder concerned).
- One participant worried about the sentence in the RFA handout concerning public and private forest lands and that he/she would need to check this.
- A comment that the Reference Group seems to have a lot of Conservation Representatives on it and that there are only three Grazing groups represented.
- An enquiry about who to contact and which Government Department concerning the private land question.
- What comes at the end of this total process?
- One participant requested a copy of the tape recording of their small group.

## **MONTO WORKSHOP**

**Local Government Areas:** Monto, Calliope, Perry  
**Workshop Location:** Monto Shire Hall  
**Date/time:** Thursday, 25 September 1997, 6.30 pm - 9.30 pm  
**Participants:**  
     **Invited:** 83  
     **Attended:** 11

### ***PEOPLE AND ORGANISATIONS INVITED: Monto Workshop***

<b>Invitee</b>	<b>Organisation</b>
Mr Brad Forsyth	APEX
Ms Vicki Downs	Army Cadets
Ms Shelley Lewis	Arts Council
Ms Laura Wells	Bancroft Country Women's Association
Mr Ken Hall	Bancroft Parents & Citizens
Mr David Kopelke	Boyne Island Environmental Education Centre
Mr Bruce McDonald	Boyne Valley Historical Society
Mr Zach Simmons	BoyneTannum/ Benarby Chamber of Commerce
Mr Tom Stewardson	Calliope Cattleman's Union
Ms Robin Leahy	Calliope Soil Conservation Association
Manager	Cania Gorge Tourist Park
Mr James Sinclair	Cattleman's Union of Australia
Mr Ian Brighthouse	Chamber of Commerce
Mr Ion Daetz	Civic Beautification Committee
Mrs Dolores M Fowler	Co-ordinator
Mr Noel Edwards	Combined Sports Association
Mr Dennis Rolfe	Department of Primary Industries (Forestry) Monto
Ms Wendy Biggar	Friendship & Activities Club
Ms Alice Kelly	Hack and Pony Club
Mrs Pat Bowles	Historical Society
Mr John Hall	Kalpowar Parents & Citizens
Mr Lionel Cavanagh	Landcare
Mr Richard Lewis	Landcare
Mr Stan Mason	Lion's Club
Ms Anne King	Lionesses
Mr P J Radel	Local Resident
Mr/Mrs R Millar	Local Resident
Ms Dulcie Williams	Monal Bushfire Brigade
Secretary	Monto Apex Club
Ms Rene Eustace	Monto Country Women's Association
Mrs S J Stewart	Monto Girl Guides
Secretary	Monto Hack and Pony Club
Mr Paul Lobegeier	Monto High Parents & Citizens
Ms Helen May	Monto High School Graduation Committee

<b>Invitee</b>	<b>Organisation</b>
Mr Harold Ware	Monto Historical Society
Mrs B Pickering	Monto Ladies Recreation & Keep Fit
Secretary	Monto Lions Club
Mr R Ogle	Monto Polocrosse Club
Mr Les Holz	Monto Primary Parents & Citizens
Secretary	Monto Rotary Club
Mayor Kevin Prosser	Monto Shire Council
Cr Noel B Edwards	Monto Shire Council
Cr William J Macleroy	Monto Shire Council
Deputy Mayor Jeffrey W Seeney	Monto Shire Council
Cr Glenn W Baker	Monto Shire Council
Cr Paul W Lobegeier	Monto Shire Council
Cr Brian Chape	Monto Shire Council
Mr Alan Midgley	Monto Soccer Club
Ms Ena Roth	Moonford Country Women's Association
Mr/Mrs D Kirkpatrick	Mt Perry & District Historical Society
Mr H Harkness	Mt Perry & District Tourist Association
Secretary	Mt Perry Axemens & Sawyers Club
Mr G Russell	Mt Perry Bush Fire Brigade
Mrs S Jensen	Mt Perry Community Support Services
Mrs N Christensen	Mt Perry Country Women's Association
Mrs N Christensen	Mt Perry Rodeo Committee
Mrs Joy Jensen	Mt Perry Sport and Recreation Club
Mr Byron Bartley	Mt Perry State Emergency Services
Mrs A Ward	Mt Perry State School Parents & Citizens Association
Ms Clare Travis	Mt Perry Youth Club
Ms Jenny Jobling	Mulgildie Country Women's Association
Mr Len Kerr	Neighbourhood Watch Committee
Mayor G E Elwyn	Perry Shire Council
Deputy Mayor Peter Baker	Perry Shire Council
Cr I M Briggs	Perry Shire Council
Cr N M Clarey	Perry Shire Council
Cr H R Harkness	Perry Shire Council
Cr G L Leslie	Perry Shire Council
Cr L M Wagner	Perry Shire Council
Mr Gregory Burnett	Perry Shire Council
Mr G M Russell	Perry Shire Council
Mrs I Mahnken	Qld Country Women's Association
Ms Myra Dingle	Queensland Rural Women
Ms Jan Pilkington	Ridgehaven Complex
Mr Bill Johnston	Rotary Association
Mr Grahame Goulding	Rotary Club of Boyne Tannum
Mr Sel Mundt	RSL Sub-branch
Mr Bill Henrichsen	Rugby League Seniors
Ms Jenny Forsyth	Rural Youth

<b>Invitee</b>	<b>Organisation</b>
Mr Alan McDonald	Scout Association
Ms Dulcie Williams	Social Gun Club
Mrs S O Wallace	St Anne's Church Ladies Guild
Mr & Mrs Brian & Iris Bellert	Tanyalla Recreation and Conference Centre

## **PEOPLE WHO ATTENDED: Monto Workshop**

Dolores Fowler                      Local Co-ordinator (North Burnett Regional Economic Development Council Inc.)

Paul Lobegeier                      Monto Shire Council  
George Main                          Monto Timber Working Group  
Sel Mundt                              Monto RSL & Historical Society  
Gordon Porter                        Perry Shire Council  
Dennis Rolfe                          Department of Primary Industries (Forestry)  
Grahame Sanderson                  Monto Historical Society  
Les Turner                              North Burnett Landcare  
Len Wagner                            Individual  
Margaret Wagner                      Individual  
Harold Ware                           Monto Historical Society

### **APOLOGIES**

Noel Edwards                        Monto Chamber Of Commerce  
Frank Goody                          Girl Guides  
Alice Kelly                            Monto Pony Club  
John Rob                                Nth. Burnett Reg. Ec. Dev. Council Inc.

### **PROJECT MEMBERS**

#### **Department of Environment**

Dr Margaret Kowald                  Principal Conservation Officer  
Dr Judy Powell                        Senior Conservation Officer  
Fiona Botham                         Senior Conservation Officer  
John Schiavo                            Technical Officer

#### **Environment Australia**

Marilyn Truscott                      Commonwealth Government

### **FACILITATORS**

Peter Condliffe                        Alternative Dispute Resolution Branch, Department of Justice  
Shana Tucker                          Alternative Dispute Resolution Branch, Department of Justice

## ***HERITAGE PHRASES: Monto Workshop***

- Means leaving natural things of beauty i.e. trees, for future generations to appreciate
- Passing on history to next generation
- Area of significance
- What made us what we are
- Probably a headache but necessary
- Preservation
- Save the past for the future
- Places or articles of long term public value
- Historical reflections
- Keeping old values

## ***PLACES IDENTIFIED - MONTTO WORKSHOP***

<b><i>Mo: Monto Table A-C No</i></b>	<b><i>Place Name</i></b>	<b><i>Location</i></b>	<b><i>Why Place is Important</i></b>
Mo A1	Goodnight Scrub	Goodnight Scrub	Scientific, Social, Natural
Mo A2	Reids Creek Camp and Water Reserve	Parish of Wolca Perry Shire	Aesthetic, Natural
Mo A3	Possum Creek Camp and Water Reserve	Perry Shire	Aesthetic, Natural, Historic
Mo A4	Pig Sty Gully and the tree in the gully	Between Reids Creek and Possum Creek	Aesthetic, Historic
Mo A5	Banksia Tree	Gully near Mungy Range (general roadside area)	Historic
Mo A6	Perry Mountain and Scrub Road	Perry Mountain	Aesthetic, Social
Mo A7	Area behind Mt Perry District Historical Society	Mt Perry	Historic, Natural
Mo A8	Boolboonda Tunnel	Kolan Shire	Historic
Mo B1	Poyungan Creek	Fraser Island	Historic
Mo B2	Bunyip Hole	Old Eidsvold Rd, Netz Rd, 3 Moon Creek, SF 234 Selene	Historic, Social
Mo B3	Kroombit Tops	Kroombit Tops	Natural



<i>Mo: Monto Table A-C No</i>	<i>Place Name</i>	<i>Location</i>	<i>Why Place is Important</i>
Mo B4	Glassford Mining Town	Timber Reserve 353	Aesthetic, Historic
Mo B5	Monal Cemetery and mine Site Township	Monto Shire, Head of Monal Creek, Monal Holding	Historic, Social
Mo B6	Soda Springs	Abercorn	Aesthetic, Historic, Social
Mo B7	Cania Gorge		Natural, Aesthetic, Social
Mo B8	Rockhole	Monto	Scientific, Social
Mo B9	Mt Roberts Plaque	Timber Reserve Mt Roberts (Former SF 353)	Historic
Mo B10	Old School Sites	Aberfeldie, Splinter Creek, Cannindah (Old and New), Glen Rock, Langey, Tellebang, AppleTree Creek Ventnor	Historic, Social
Mo B11	Hurdle Gully Scrub	SF 28	Scientific, Natural
Mo B12	Lemon-scented Gum	SF 381 Boundary SF 54	Scientific, Aesthetic
Mo C1	Italian POW Camp	Hurdle Gully Forestry	Historic
Mo C2	"Beautiful Betsy"	Kroombit tops	Historic
Mo C3	Bakers Camp	Coominglah Range	Historic, Natural
Mo C4	Monal Mine Town site	Mine Site Monal Gold stampers	Historic
Mo C5	Cania Gorge National Park	Cania Gorge	Social
Mo C6	Old Rawbelle Graves where road crosses Nogo River	Old Rawbelle	Historic
Mo C8	Kalpovar Forest Drive	Kalpovar State Forest	Social
Mo C9	Huntings Sawmill Site where railway line crosses road	Kalpovar Road	Historic
Mo C10	National Trail	Extensive	Historic, Social

\* The following explanations were printed on the back of the data sheets.

**HISTORIC VALUE:** A place may have value because it is associated with an important historical phase, style, event, person, or activity.

**SOCIAL VALUE:** The qualities that make a place of sentimental value to all or part of the community, for example, because of long association.

**AESTHETIC VALUE:** The effect the place has on the senses - usually visual qualities, but could include the sounds and smells associated with a place and its use.

**NATURAL VALUE:** Refers to the natural environment of native flora, fauna, and waterways.

**OTHER SPECIAL VALUES:** eg economic, scientific.

***Individual Sheet Listings Only***

Place	Location
Mt Cannindah and Mine	Kalpawar
Old Sawmill Sites	Cannindah, Huntings Bridge
Bulburin State Forest	Builyan

***QUESTIONS AND ISSUES RAISED: Monto Workshop***

- Many of the sites are already protected.
- About half of the sites listed are not in the South East Queensland Biogeographic Region.
- Many people lived in the forests in past years and many of the “camps” represent this. They reflect a former lifestyle.
- Mocking Bird Hill is the site of a supervisor’s hut.
- Detailed history of past timber operations recounted by one of the participants.
- Monto Historical Society has started to tape interviews, including videos, of local identities to preserve local history.
- There are still many important places not listed on tonight’s lists.
- There were questions about how much the whole process was costing, could it be justified and whether it was worth it.
- Questions about how the information is going to be updated.
- Comment that during the highlighting process some made the decision not to mark areas such as the Soda Springs because it was felt they would be “there for years”. So places such as the old School sites were selected because it was thought they will “go soon”.

## GYMPIE WORKSHOP

**Local Government Areas:** Cooloolool  
**Workshop Location:** Gympie Civic Centre  
**Date/time:** Monday, 29 September 1997, 6.30 pm - 9.30 pm  
**Participants:**  
     **Invited:** 53  
     **Attended:** 7

### ***PEOPLE AND ORGANISATIONS INVITED: Gympie Workshop***

<b>Invitee</b>	<b>Organisation</b>
Mr Athol Craig	Beekeepers Association
Mr Stan Bishop	Cattleman's Union of Australia
Ms Lynne Wilson	Cooloolool Arts Society Inc.
Mr Greg Wood	Cooloolool ECO
Manager	Cooloolool Fire Protection Service
Mayor Mick Vernados	Cooloolool Shire Council
Cr Bill McIntyre	Cooloolool Shire Council
Cr Julie Walker	Cooloolool Shire Council
Cr Robert O'Farrell	Cooloolool Shire Council
Cr Col Chapman	Cooloolool Shire Council
Cr Del Cole	Cooloolool Shire Council
Cr Noel Ellis	Cooloolool Shire Council
Cr Annette Reilly	Cooloolool Shire Council
Cr Larry Friske	Cooloolool Shire Council
Cr Ian Petersen	Cooloolool Shire Council
Cr David Anderson	Cooloolool Shire Council
Cr Donna Neilson	Cooloolool Shire Council
Cr Ron Lawrence	Cooloolool Shire Council
Mr Greg Walker	Department of Environment, Rainbow Beach
Mr Steve Johns	Department of Environment, Elanda Point
Mr Peter Burton	Department of Natural Resources
Mr Peter Leeson	Department of Natural Resources
Mr Graeme Bryce	District Commissioner Scouts
Mr Brian McCormack	Department of Primary Industries (Forestry)
Mr Cliff Pearce	Department of Primary Industries (Forestry)
Manager	Elliott's Sawmills
Mr/Mrs P.A. Robson	Guides Australia
Mr Darralyn Munns	Gympie Active Riders Association
Mr Lyall Ferguson	Gympie Ancestral Research Society
Secretary	Gympie and District Landcare
Mr Clive Bailey	Gympie and District Field Naturalists Club
Mrs Daphne Horne	Gympie and District Historical Society
Mr Dale Warne	Gympie Apex Club
Mr Brendan Paterson	Gympie Lions Club

<b>Invitee</b>	<b>Organisation</b>
Ms Rosemary Curtain	Gympie Rural Youth
Mrs J Gentle	Gympie State High School
Mrs Olga Thew	Gympie U3A
Principal	Gympie-Cooloola Christian College
Manager	Hyne & Son Imbil Sawmill
Manager	Hyne & Son Melawondi Sawmill
Principal	Imbil State School and Secondary Dept
Mr J. Williams	James Nash State High School
Mr/Mrs C Hacker	Local residents
Mr/Mrs A Craig	Local residents
Manager	Mary Valley Timbers
Mrs Faith De Vere	National Trust of Queensland
Manager	Robertson Brothers Sawmillers
Mr John Rees	Rotary Club of Gympie
Manager	S & S Timbers
Principal	St Patrick's College
Secretary	Tin Can Bay Four Wheel Drive Club
Ms Jan Olley	Wallum Action Group
Manager	Woodworks Museum

## **PEOPLE WHO ATTENDED: Gympie Workshop**

### **PARTICIPANTS**

Elaine Brown	Local Co-ordinator
Guy Burnett	Forest Protection Society
Perry Corbet	Gympie Timber & Forest Protection Society
Norm Hatherly	Gympie Woodworks Museum
Peter Leeson	Department of Natural Resources
Wayne Morris	Forest Protection Society
Robert O'Farrell	Cooloola Shire Council

### **APOLOGIES**

Lex Dodt	Gympie Lions Club
Ron Lawrence	Cooloola Shire Council
Cliff Pearce	Amamoor Forestry
Peter Sykes	
Mick Venardos	Cooloola Shire Mayor

### **PEOPLE WHO ACCEPTED BUT DID NOT ATTEND**

Athol Craig	Beekeeper
Charlie Hacker	Beekeeper
Angus Hutton	Gympie & District Historical Society
Brian McCormack	Imbil Forestry
Donna Neilson	Cooloola Shire Council
George Venz	Woodworkers

## PROJECT MEMBERS

### DEPARTMENT OF ENVIRONMENT

Dr Margaret Kowald	Principal Conservation Officer
Dr Judy Powell	Senior Conservation Officer
Fiona Botham	Senior Conservation Officer
John Schiavo	Technical Officer

### FACILITATORS

Peter Condliffe	Alternative Dispute Resolution Branch, Department of Justice
Beth Maine	Alternative Dispute Resolution Branch, Department of Justice
Shana Tucker	Alternative Dispute Resolution Branch, Department of Justice

### ***HERITAGE PHRASES: Gympie Workshop***

- Past and future
- History – something passed from generation to generation
- Knowing the past to understand the future
- Being able to drive around and see the world around us
- Education
- What is maintained for future generations

### ***PLACES IDENTIFIED - GYMPIE WORKSHOP***

<i>Gy Gympie A-B Table Place No</i>	<i>Place Name</i>	<i>Location</i>	<i>Why Place is Important *</i>
Gy A1	Ferguson Triplets Grave	(Como) Toolara SF	Historic
Gy A2	Wagon Wreck	Jimmy's Scrub	Historic
Gy A3	Roy Rufus Reef	Next to Big Woody Island	Historic, Social
Gy A4	Point Glorious	Cooloolabin	Aesthetic, Natural, Social
Gy A5	McGills Grave	Amamoor Creek (private property)	Historic
Gy A6a	Slab Hut	Upper Kandanga Headwaters South Branch Amamoor Creek	Historic
Gy A6b	Sawmill	Elginvale (not on map)	Historic, Social
Gy A7	Sawmill	Manumbar (not on map)	Historic
Gy A8	Bunya Pine (not on map)	Gallangowan	Historic, Social
Gy A9	Bunya Pine	Imbil Forest Drive	Historic, Social

<i>Gy Gympie A-B Table Place No</i>	<i>Place Name</i>	<i>Location</i>	<i>Why Place is Important *</i>
Gy A10	Old Mill, Greendale sawmill	Glastonbury Creek (east side of road)	Historic
Gy A11	Pine Plot	Pinbarren	Historic, Social
Gy A12	Crash site	Como (not sure location)	Historic
Gy A13	Harry's Hut	Noosa River	Historic, Social
Gy A14	Old fire towers	Gympie district	Historic
Gy A15	Old Chinaman	Near Muster site	Historic
Gy A16	Old Chinaman	Kandanga near SF 546 - on road to slab hut	Historic
Gy B1	Graves	Rainbow Beach	Historic, Social
Gy B2	Gold mines	Brooloo	Historic, Social
Gy B3	Sawmills	Brooloo Upper Kandanga	Historic, Social
Gy B4	Cobb & Co Outstation	'Stonelands' (near [Postan])	Historic
Gy B5	Kenilworth Brooloo Bluff		Aesthetic, Historic, Social
Gy B6	Old Barracks	Gallangowan/Elginvale	Historic, Social
Gy B7	Cast Iron Columns	Cooloolo NP	Historic
Gy B8	Kandanga Amamoor Imbil SF		Historic, Social
Gy B9	Mines	Sunday Ck Rd (near education centre)	Historic, Social
Gy B10	Wooden Railway	Granite Creek NP	Historic
Gy B11	Manganese Mine	Amamoor SF	Historic
Gy B12	Rockpools	Off Sunday Creek Road	Social
Gy B13	4WD access & view	Widgee Mountain	Aesthetic, Social

\* The following explanations were printed on the back of the data sheets.

**HISTORIC VALUE:** A place may have value because it is associated with an important historical phase, style, event, person, or activity.

**SOCIAL VALUE:** The qualities that make a place of sentimental value to all or part of the community, for example, because of long association.

**AESTHETIC VALUE:** The effect the place has on the senses - usually visual qualities, but could include the sounds and smells associated with a place and its use.

**NATURAL VALUE:** Refers to the natural environment of native flora, fauna, and waterways.

**OTHER SPECIAL VALUES:** eg economic, scientific.

***Individual Sheet Listings Only***

Place Name	Location
Mill Point	Lake Cootharaba
Cooloola Railway	Cooloola National Park
Vertical Mines	Jimna Education Centre

***QUESTIONS AND ISSUES RAISED: Gympie Workshop***

- What is the objective of tonight?
- Timber industry representatives expressed concern their industry is being threatened. Very sceptical about the RFA Process – have decisions already been made by the Government?
- Concern expressed about the reason for identifying places. Are they to be identified for tourism which will replace timber industry in those areas? Will large areas be “taken out” of the timber industry? Therefore a personal question, “How honest will I be with recording of places (in tonight’s workshop)?”
- Concern expressed that if places are noted they will be brought to public attention resulting in them being eventually destroyed. Therefore how are they to be protected?
- What is the process trying to do? Mapping of history or opening up areas to the public?
- Concern expressed that once public becomes aware of a place for tourism it will no longer be special place to the individual who nominated it.
- It was noted that the timber industry was well represented but “where are those interested in cultural history tonight?” It was stated that the general public is behind the timber industry and want them to be involved.
- One small group explained they chose their five most special sites on the basis that they are accessible to the public.
- Some wondered if the other workshop groups were the same. Whilst these places are now identified what importance is this to the overall process?
- It was stated that conservationists may not be interested in the process because none had appeared tonight.
- How are the results from tonight going to be evened out as representative of the various industry groups. What has been listed tonight is only a “fraction” of the “things” out there.

## NAMBOUR WORKSHOP

**Local Government Areas:** Maroochy, Noosa, Caloundra  
**Workshop Location:** Maroochy Shire Council Foyer  
**Date/time:** Tuesday, 30 September, 6.30 pm - 9.30 pm  
**Participants:**  
     **Invited:** 98  
     **Attended:** 31

### ***PEOPLE AND ORGANISATIONS INVITED: Nambour Workshop***

<b>Invitee</b>	<b>Organisation</b>
Corporal P.N. Moller	Air Training Corps - 23 Flight
Mr Ashley Sewell	Australian Forest Growers
Mr Neil Halpin	Department of Primary Industries, Beerburrum
Manger	Beerwah Field Study Centre
Mr Graham Thompson	Caloundra City 4WD Club
Cr Anna Grosskreutz	Caloundra City Council
Mr John McGowan	Combined Chamber of Commerce
Manager	Conondale Adventure Tours
Ms Cheryl Seabrook	Conondale Range Committee
Mr Paul McDonald	Department of Natural Resources
Mr Steve Ollerenshaw	Department of Primary Industries (Forestry)
Mr Ian Robb	Department of Primary Industries (Forestry)
Mr Glen Mills	District Commissioner - Rural Fire Brigades
Mr David Monaghan	District Commissioner of Scouting
Mr John Dawkins	District Commissioner of Scouting
Mr Lyndsay Bedogni	Eumundi Museum
Secretary	Forest Protection Society, Cooroy Branch
Mr Eric Glassop	Department of Natural Resources, Kenilworth
Ms C Mayne	Girl Guides Association of Qld
Mr Chris Jonkers	Greening Australia
Mr J Taylor	Hash House Harriers Club
Manager	Horse Trek Australia
Mr Greg Brown	Lands Protection Officer
Mrs Bernice Alcorn	Local resident
Mr Terry Joyce	Local resident
Mr Howard Prentis	Local resident
Mr Victor Fedorniak	Local resident
Mr Ted Goeldner	Local resident
Mr Campbell Green	Local resident
Mr Reg Purdon	Local resident
Mr Ted McCosker	Local resident
Ms Jennifer Hayne	Local resident
Mrs Shirley Rooke	Local resident
Ms Ailsa Watson	Local resident



<b>Invitee</b>	<b>Organisation</b>
Mrs Sandra Griffith	Local resident
Mr Ian Fleiter	Local resident
Mr Kev Franzi	Local resident
Mr & Mrs Res Hunt	Local resident
Ms Wendy Dixon	Local resident
Mrs Coral Sutton	Local resident
Mr Richard McDonald	Local resident
Mrs Audienne Blyth	Local resident
Ms Valda McLean	Local resident
Mrs Barbara Want	Local resident
Mrs Wendy McMullin	Local resident
Mr Vern Horden	Local resident
Mr Ed Sims	Local resident
Mr & Mrs Ron Christie	Local resident
Mr Geoff Wellington	Local resident
Mrs Daph Greer	Local resident
Mr John Fish	Local resident
Mr Jack Passlow	Local resident
Mr Ron Bath	Local resident
Mr Ron Sutton	Local resident
Mr Gavin Pearce	Local resident
Mr Fred Armstrong	Local resident
Mr Eric Clem	Local resident
Mr RH Forge	Local resident
Mr Ray Stevens	Local resident
Mr & Mrs Leon Adams	Local resident
Mr Col Bryant	Local resident
Ms Carolyn Foxon	Local resident
Mr Clarrie Gray	Local resident
Ms D Hungerford	Local resident
Mr John Hunt	Local resident
Mrs M Thompson	Local resident
Mrs Olive Close	Local resident
Ms Jill Chamberlain	Local resident
Ms Cecily Fearnley	Local resident
Mr Adrian Bell	Local resident
Ms Tess Parker	Local resident
Ms Desley Armstrong	Local resident
Mr Fred Fink	Local resident
Cr Joe Matoli	Shire Councillor
Cr June Colley	Shire Councillor
Ms Jenny Smout	Local resident
Mr/Ms D McMartin	Local resident
Mr/Ms R Johnson	Local resident
Cr D Culley	Mayor, Maroochy Shire
Cr D Dwyer	Mayor, Caloundra Shire

<b>Invitee</b>	<b>Organisation</b>
Cr B Abbott	Mayor, Noosa Shire
Mr Jason Daw	Mountain Bike Club
Mrs Diana Gordon	National Seniors Association
Mr Roger Todd	National Trust of Queensland
Lieutenant J Dax	Naval Reserve Cadets
Secretary	Noosa & District Landcare Group
Ms Tammy Napier	Noosa District Guides Association
Ms Rose-Marie Stewart	Noosa Parks Association
Secretary	Noosa Parks Association
Mr N Carter	Noosa Scout Group
Sergeant Mark Twomey	Qld Police Citizens Youth Welfare Association
Mr Ray Knight	Rural Landholders Association
Mr Graham Dobe	Sunshine Coast 4WD Club
Mr BWJ Bruton	Sunshine Coast BMX Club
Mr Alan Farthing	Sunshine Coast Bushwalking Club Inc
Secretary	Sunshine Coast Environmental Council
Mr L Jenkins	Sunshine Coast Landrovers Club Inc
Ms Sally Scott	Tourism Sunshine Coast

### ***PEOPLE WHO ATTENDED: Nambour Workshop***

#### **PARTICIPANTS**

Esma Armstrong	Local Co-ordinator (Kenilworth Museum)
Fred Armstrong	Kenilworth Museum
Audienne Blyth	Yandina History Group
Wyn Boon	Queensland National Parks and Wildlife Service
Harvey Bryce	Sunshine Coast Rural Landholders
Jill Chamberlain	Wildlife Preservation Society of Queensland
Eric Clem	Local resident
Scott Crawford	Sunshine Coast Four Wheel Drive Club
Wendy Dixon	Landsborough Museum
Caroline Foxon	MSC - Local Studies
Eric Glassop	Department of Natural Resources
Ron Green	Sawmills
Barbara Hansa	Noosa Parks Association
Vern Hordesu	Local resident
Bob Johnson	Queensland Bee Keepers Association
Allan Kerlin	Maroochy Councillor
Ray Knight	Sunshine Coast Rural Landholders
Vicki Locke	Blackall Range Land Use and Planning Association
Ian Mackay	Conondale Range
Josi Marriott	Bushrangers Mountain Bike Club
Valda McLean	Noosa Parks Association Bird Observers
Duncan McMartin	Queensland Bee Keepers Association
David Nalder	Caloundra City Council
Howard Prentis	Maroochy Landcare

Mary Prosger	Landsborough Museum
Shirley Rooke	Maroochy Wetlands
Cheryl Seabrook	Queensland Biodiversity Network
Trish Sweeney	Forest Protection Society
Anthony Thomas	Department of Environment
Margaret Thompson	Local resident
Roger Todd	National Trust SSC Branch

## **PROJECT MEMBERS**

### **Department of Environment**

Dr Margaret Kowald	Principal Conservation Officer, Forest Assessment Unit
Dr Judith Powell	Senior Conservation Officer
Fiona Botham	Senior Conservation Officer
John Schiavo	Technical Officer

## **FACILITATORS**

Peter Condliffe	Alternative Dispute Resolution Branch, Department of Justice
Beth Maine	Alternative Dispute Resolution Branch, Department of Justice

## ***HERITAGE PHRASES : Nambour Workshop***

- That which remains from the past - man made
- Natural landscape, mountains
- Protection of biodiversity, genetic, species, ecosystems - heritage values
- Tradition, culture and character; pride and spirituality
- Old growth forests, waterways
- Social interaction between people and environment
- Signifies something (ie events) from the past identified for all to enjoy
- Of historical significance
- Memories of what has gone before
- A place of value
- Past events and areas preserved for our future
- Control - loss of use by public
- Aged utilised/usage, significance, local
- Historical places of importance, significant structures
- Physical remnants and non-physical memories of what has gone before - natural and artificial, pre and past European settlement
- Historical value
- Historical significance
- Protection and or conservation of areas buildings and objects
- Historical significance, natural significance
- Things of value to be cherished
- Very important for our future generations
- Anything worth conserving, wider than human historical interest
- Indigenous plants to remind us of the natural heritage
- Something that is valuable, new and should be protected for the future
- Part of our lifestyle to hand onto our children and grandchildren
- History linkage with past events
- Things or places which link the past, present and future

- Items, places of special significance for past and future. Can be historical, cultural, geographical
- Valued past
- Foundations for the future, memories, the roots of a nation
- Areas, sites, histories, stories etc which are important to people
- The history of people physical or otherwise
- Something to be inherited eg passed on.

### ***PLACES IDENTIFIED - NAMBOUR WORKSHOP***

<b><i>Na Nambour A-F Table Number</i></b>	<b><i>Location</i></b>	<b><i>Place Name</i></b>	<b><i>Why Place is Important *</i></b>
Na A1	Kenilworth Bluff	Kenilworth	Historic, Natural, Social
Na A2	Kenilworth Forest Station	Kenilworth	Historic, Social
Na A3	Summer Creek Falls	S.F. Kenilworth	Aesthetic, Natural, Social
Na A4	Bundaroo Lodge	S.F. Kenilworth	Historic
Na A5	Hoop Pine Trees	Imbil	Natural
Na A6	Remnant black bean forest	Moy Pocket via Kenilworth	Natural, Social
Na A7	Proposed Scientific Area	SF Kenilworth	Aesthetic, Natural, Social
Na A8	Old goldmine and bat cave	Booloumba Creek	Historic, Social
Na A9	Copper Mine Site	Amamoor Creek	Historic
Na A10	Two messmate trees	Como	Natural
Na A11	Mt Ramsden Rainforest	Kenilworth SF adjoining Conondale National Park	Natural
Na A12	Marbled Frogmouth Habitat	Kenilworth SF/Conondale NP	Natural, Social
Na A13	Pine trees and bullock wagon	Kilkivan	Historic

<b>Na Nambour A-F Table Number</b>	<b>Location</b>	<b>Place Name</b>	<b>Why Place is Important *</b>
Na A14	Old mine workings	Various	Historic
Na A15	Tallowood and Kauri Pine	Cooloola NP	Natural
Na A16	Tallowood	Booloumba Creek	Natural
Na A17	Communities of scribbly gum & New England blackbutt	Conondale Range NP	Natural, Scientific
Na A18	Bluffs	Yednia SF Jimna	Aesthetic, Natural
Na A19	Old Galley	SF 788	Historic
Na A20	Tornado Site	M Traverse Imbil	Historic
Na A21	Old sleeper cutters camp	SF 546	Historic
Na A22	Cave - waterfall	No. 9 Road Imbil - Brooloo	Indigenous
Na A23	Booloumba Ck catchment falls	SF Kenilworth & Conondale NP	Aesthetic, Natural, Social
Na A24	Gold mine site	Eerwah/Eumundi	Historic
Na A25	Gold mine site	North Arm	Historic
Na A26	Eastern Bristlebird Habitat	Conondale NP	Aesthetic, Natural, Social
Na A27	Large fig	Kenilworth	Natural
Na B1	Railway tunnel	Mooloolah NP	Aesthetic, Engineering, Historic, Social
Na B2	Punt Road	Maroochy Wetlands Sanctuary & R71	Historic, Social
Na B3	Mt Ninderry		Aesthetic, Indigenous, Historic, Social
Na B4	Dunethin rock and lake	Dunethin rock, Yandina/Bli Bli	Aesthetic, Natural, Historic, Social
Na B5	Pioneer Park	Gheerulla	Historic, Social
Na B6	WW2 Airstrip	Cooloola	Historic

<b>Na Nambour A-F Table Number</b>	<b>Location</b>	<b>Place Name</b>	<b>Why Place is Important *</b>
Na B7	Military camps	Eastern side of H'way and northern side of Caloundra Rd -Beerwah -Battery Hill (Caloundra)	Historic, Social
Na B8	Marcoola Wallum	Marcoola Portion 877 & 878	Natural, Social
Na B9	Timber Barge Remains	Petrie Creek	Historic
Na B10	Zig Zag Road	Part of Kenilworth, Eumundi Road	Aesthetic, Historic, Social
Na B11	Gold Mines	Jimna, Sunday Ck, Kenilworth	Historic
Na B12	Point Glorious	Point Glorious	Aesthetic, Social
Na B13	Boiler	Pomona	Historic
Na B14	Mt Eerwah Recreation Reserve	Mt Eerwah	Aesthetic, Natural, Social
Na B15	Radar Hill	Radar Hill	Aesthetic, Historic
Na B16	Boulders with axe grooves	Top of Camp Flat Road	Indigenous, Social
Na B17	Nursery	Kenilworth Forest Station	Historic, Social
Na B18	Glasshouse Mountains		Aesthetic, Historic, Indigenous, Natural, Social
Na B19	Canefarms	Maroochy River	Aesthetic, Economic, Social
Na B20	Bunya Mountains		Aesthetic, Historic, Social, Indigenous, Natural
Na B21	Pig and calf saleyards	Kenilworth, Eumundi Rd, Belli Park	Aesthetic, Historic, Social
Na B22	Rockclimbing Craggs	Brooyar SF	Aesthetic, Social
Na B23	Bunya trees	Kenilworth	Social
Na B24	Currimundi Wallum	Currimundi Recreation Area	Natural, Social

<b>Na Nambour A-F Table Number</b>	<b>Location</b>	<b>Place Name</b>	<b>Why Place is Important *</b>
Na B25	Trig stations	Kenilworth	Historic
Na C1	Summit of Mt Ninderry	Ninderry	Aesthetic, Natural, Scientific, Social
Na C2	Scientific Area No 1.	Beerwah	Historic, Natural, Scientific, Social
Na C3	Beerwah Forest Station	Beerwah (Roys Road)	Historic
Na C4a	Rafting grounds	South Maroochy River	Historic
Na C4b	Rafting grounds	North Maroochy River	Historic
Na C5	Bellbird site	Near Kenilworth (Bellbird Ck)	Aesthetic, Natural, Social
Na C6	Site of Campbellville	Campbellville Roys Road, [Coochin Ck]	Historic, Social
Na C7	Railway tunnels	Mooloolah NP	Historic, Social
Na C8	Tea tree stands	Coolum Swamp	Natural
Na C9	Buderim tramway route	Palmwoods to Buderim	Historic, Social
Na C10	Old army forts	Bribie Island	Historic, Social
Na C11	Mill Point	Lake Cootharaba	Historic, Social
Na C12	Ferntree Creek and Estate Forest	Killangoor Half Way Between Yandina & Nambour	Natural
Na C13	Forest Walk, Charlie Moreland Park, Kenilworth	Kenilworth	Aesthetic, Social
Na C14	Marcus high dunes	Marcus Beach	Natural
Na C15	Glasshouse Mountains	Glasshouse Mountains and surrounds	Aesthetic, Historic
Na C16	Logging Shutes	various sites	Historic, Social

<b>Na Nambour A-F Table Number</b>	<b>Location</b>	<b>Place Name</b>	<b>Why Place is Important *</b>
Na C17	Mountains -Glorious, Cooroorra, Emu, Tanawah	various	Aesthetic, Historic, Indigenous, Natural, Social
Na C18	Flying Fox Site	Mapleton	Historic
Na C19	Mapleton Falls National Park	Mapleton Fall	Aesthetic, Natural, Social
Na C20	Maroochy River	Maroochy Area	Aesthetic, Historic, Natural, Social
Na C21	Mudjimba Island - Mt Coolum	Off Coast	Aesthetic, Historic, Indigenous, Natural, Social
Na C22	Jimna Fire Tower	Jimna	Historic, Social
Na D1	Mapleton Falls National Park	Mapleton Falls Road Mapleton	Aesthetic, Social, Natural
Na D2	Linda Garrett Park	Delicia Road Mapleton	Historic, Natural
Na D3	Picnic area	Mapleton Forest Drive	Aesthetic, Natural, Social
Na D4	Petrie Park cycle pathway	Nambour	Historic, Social
Na D5	Oakey Creek Lookout	Oakey Creek Road Mapleton State Forest	Aesthetic, Natural, Social
Na D6	River Road	Mapleton State Forest	Natural, Social
Na D7	Point Glorious	Mapleton State Forest	Natural, Aesthetic, Social
Na D8	Booloumba Creek State Forest Park	Booloumba Creek Kenilworth State Forest	Aesthetic, Natural, Social
Na D9	Charlie Moreland State Forest Park	Sunday Creek Road, Kenilworth State Forest	Aesthetic, Natural, Social
Na D10	Coolum beach	Base of Mt Coolum	Natural



<b>Na Nambour A-F Table Number</b>	<b>Location</b>	<b>Place Name</b>	<b>Why Place is Important *</b>
Na D11	Kondalilla National Park	Flaxton	Aesthetic, Natural, Social
Na D12	South end of Mapleton State Forest	Mapleton State Forest	Natural, Social
Na D13	Howells Knob	Maleny	Aesthetic, Natural, Social
Na D14	Buderim Forest Park	Lindsay Rd Buderim	Natural, Social
Na D15	Parklands State Forest	Bruce Highway Nambour	Social
Na D16	Wetlands sanctuary	Sports Rd Bli Bli	Natural, Social
Na D17	Black Hut Road	Kenilworth State Forest	Natural
Na E1	Peachester Cemetery		Historic, Social
Na E2	Stanley River Park	Peachester	Natural, Historic
Na E3	Tangalooma Whaling Station	Moreton Island	Historic, Social
Na E4	Railway tunnel	Mooloolah NP	Historic, Social
Na E5	"The Narrows"	Kondalilla NP Baroon Pocket Dam & Environs	Aesthetic, Historic, Indigenous, Social
Na E6	Sunday Creek Environmental Education Centre	Jimna	Historic, Natural, Social
Na E7	Steam boiler	Pop Imberger's Sawmill, Landsborough	Historic
Na E8	Old fig tree	Peachester (Freehold)	Historic
Na E9	Crohamhurst Observatory	Crohamhurst Rd Peachester	Historic, Social
Na E10	Timber crosses	Coochin Creek	Historic

<b>Na Nambour A-F Table Number</b>	<b>Location</b>	<b>Place Name</b>	<b>Why Place is Important *</b>
Na E11	Obi Valley lookout	Schultz Road	Aesthetic, Social
Na E12	Old gold mines	Walli SF & Chinaman Creek, Curramore	Historic
Na E13	Campbellville and Cemetery	Campbellville	Historic
Na E14	Bald Knob Road	Peachester - Woodford Rd	Historic
Na E15	Bullocky Bridge	Near Montville Maleny Road & Mill Hill Rd	Historic
Na E16	The shutes	Blackall Range	Historic
Na E17	Mapleton Falls NP SF & Environs		Aesthetic, Natural, Historic
Na E18	Hancock & Gore sawmill	Jimna	Historic
Na E19	Hornibrook bridge	Redcliffe	Historic, Social
Na F1	Noosa NP (all sections)	Noosa/Maroochy	Aesthetic, Historic, Natural, Scientific, Social
Na F2	Pinnaroo Park	Noosa	Natural, Social
Na F3	Canoe Trees (2 Different sites)	Lake Cootharaba Drive	Indigenous
Na F4	Harry's Hut	Cooloola	Aesthetic, Natural, Social
Na F5	Wooroi SF	Tewantin SF	Economic, Historic, Natural
Na F6	Winch Cove	Headland section of Noosa NP	Historic, Social
Na F7	World war II trenches	Noosa NP	Historic, Social
Na F8	Wildflower plains	Cooloola/Noosa NP (eg opposite Harry's Hut)	Aesthetic, Natural, Scientific, Social

<i>Na Nambour A-F Table Number</i>	<i>Location</i>	<i>Place Name</i>	<i>Why Place is Important *</i>
Na F9	Hotel site	Old Tewantin Cooroy Rd	Historic
Na F10	Areas used for firing range, World War II	Noosa NP (and outside) Marcus Shores	Historic, Social
Na F11	School site	Cootharaba	Historic
Na F12	Landing site and rainforest area	Coolum Creek	Historic, Natural, Social
Na F13	Jensen's sawmill	Maroochydhore Road	Historic
Na F14	McKinnon's sawmill	Eumundi road	Historic
Na F15	Estuarine coastal areas of Noosa		Historic, Indigenous, Scientific, Social
Na F16	Eliza Fraser Monument Landing	Lake Cootharaba	Historic, Social
Na F17	Doggerell Tree	Toolara (Como) State Forest	Natural

\* The following explanations were printed on the back of the data sheets.

**HISTORIC VALUE:** A place may have value because it is associated with an important historical phase, style, event, person, or activity.

**SOCIAL VALUE:** The qualities that make a place of sentimental value to all or part of the community, for example, because of long association.

**AESTHETIC VALUE:** The effect the place has on the senses - usually visual qualities, but could include the sounds and smells associated with a place and its use.

**NATURAL VALUE:** Refers to the natural environment of native flora, fauna, and waterways.

**OTHER SPECIAL VALUES:** eg economic, scientific.

***Individual Sheet Listing Only***

<b><i>Place Name</i></b>	<b><i>Location</i></b>
Trails - Yurol State Forest	Cooroy
Pettigrew's Mill Site	Mooloolaba
Corduroy Road	Spicers Gap
Gheerulla Falls	Mapleton
Imbil State Forest	Imbil
Little Yabba Creek Camping Ground	Kenilworth
Mt Mee State Forest	Mt Mee
State Forest, Ewen Maddock Dam	Landsborough
Middens, Godwin Beach	
Cooloolabin Dam	Yandina
Rogers Park	Yarraman SF
Fort Bribie	Bribie Island
Coastal Sand Masses	SEQ
Pummicestone Passage	SEQ
"Old Railway Tunnel"	Tunnel Ridge, Landsborough
Ewen Maddock Dam and Catchment Lands	Mooloolah/Landsborough/ Glenview
1770	1770
Blackall Range Escarpments	Blackall Range
SF Adjacent to Mary Cairncross Park	Blackall Range
Peachester Escarpment	Peachester
Aboriginal [Caert] Quarry	Bardon Pocket
Cattle Dips	Maleny
Post Offices with [McArthys]	Maleny
Beerwah Field Study Centre	Wallum and other bush areas around this locality
Mary Cairncross Park	Maleny
Stand of Timber	Near Gardners Road, Maleny

<b><i>Place Name</i></b>	<b><i>Location</i></b>
Small Timber Mill back of Glass House Mountains	Standing mid-1990s, to West of town
Beerwah Cemetery	Beerwah
Road Bridges and signage constructed by army	Beerwah Forestry
Conondale National Park	
Chinamen Creek	Curramore Forestry
Gheerulla Falls (trail opposite)	Delicia Rd, Mapleton (site of Race Course)
Baroon Pocket Dam	
Woodford Folk Festival Site	Woodrows Rd, near Woodford
Allocasuarina Forests	Tewantin/Noosa for Glossy Black Cockatoo
Rainforest Reserve	Between upper Rosemount Rd, Paynters Creek Rad
Eucalypt Tree	Cnr Dunning Street and Jane Street, Palmwoods
Melaleuca Wetlands	Everywhere - trees act as water filters
Kenilworth State Forest	Kenilworth
Agricola Minesite	
Agricola Gold Mine	Conondale National Park
Spikes Hut	Kenilworth SF
Mt Allan Fire Tower	Kenilworth SF
Mc Cauleys Hut (Site and Mines)	Kenilworth SF
Forest Station - Tamblyn (Site only and mango trees)	State Forest 918
Crows Ash	Fire Clay Black Snake Area
Mt Tinbeerwah	Noosa Shire
Agricola Gold Mine	Conondale Ranges
Mt Traverse	Imbil SF
Virgin Scrub (Private)	Walli/Kenilworth
Site of Cream Depots	Gheerulla
Blacksmith Shop	Gheerulla

<b><i>Place Name</i></b>	<b><i>Location</i></b>
Kenilworth School Site (Lower)	Gheerulla
Telegraph Hill, Beacon Road	Kenilworth
Caves, Abel Honey's Place	Cooloolabin
Rockclimbing Cliffs	Brooyar State Forest
Artillery placements	Bribie Island Beach
Deepwater	End of Wharf, Bli Bli
Sarah Maroochy's Grave	Picnic Point, Maroochydore
Site of Sugar Cane	Next to Maroochy Wetlands Sanctuary
Barge Landing	
Deepwater	Petrie Creek
Old Rafting Ground	Petrie Creek
Nambour old identities allotments, Old boat shed	Petrie Creek

### ***QUESTIONS AND ISSUES RAISED: Nambour Workshop***

#### **Finance**

- Who is going to finance and resource the management of the areas/sites which will be nominated?

#### **Timber Industry**

- There needs to be more research into the timber industry - it is essential to our heritage.

#### **RFA Process**

- It is difficult to balance sites against each other in the selection, for example, the Glass House Mountains against the local saw mill.
- Some concern expressed by a number of participants about where this process is going specifically relating to the sites that have not been mentioned - as soon as you have a list you create a non-list.

#### **Management**

- There was also concern expressed about long term versus short term management.

#### **Private Property**

- Several participants were concerned that private property may be threatened particularly those places that are subject to National Estate listing.

#### **Further Submissions**

- One participant asked can further submissions be made from their particular organisation.

#### **Other Points**

- The stakeholder group as part of the RFA process does not seem to have general community reps.
- Why are some places being kept secret? Is the local information generated going to be disseminated back to local communities?
- Is the reference panel effective?
- Can participants in this workshop be sent an invitation to the Social and Economic workshops?

## CROWS NEST WORKSHOP

**Local Government Areas:** Crows Nest, Gatton, Rosalie, Kilcoy, Esk, Toowoomba

**Workshop Location:** Crows Nest Shire Council Offices

**Date/time:** Thursday, 2 October 1997, 1.30 pm - 4.30 pm

**Participants:**

**Invited:** 269

**Attended:** 19

### *PEOPLE AND ORGANISATIONS INVITED: Crows Nest Workshop*

Invitee	Organisation
Mr and Mrs K & D Wilkie	Above & Below Recreational & Professional Abseiling
Mr S Harvey	Acland Primary School
Mrs J Storey	Acland QCWA
Mr Ross Brown	Amaroo Environmental Education Centre
Mr Peter Littleton	Anduramba Rural Fire Brigade
Mr Brad Domrow	Apex
Mr Gary Eastell	Apex Club of Brisbane Valley
Mrs Deb Watson	Arabian Valley Horse Club
Mr Percy Manz	Atkinson / Buaraba Creek Catchment Landcare Group
Mr H Williams	Atkinson Dam Scout Association
Mr Jim Galletly	Atkinson Lagoon Ecological Society
Mr John Drynan	Biara Bushfire Brigade
Mrs G Martin	Bowenville Bush Fire Brigade
Mr D Fitzgerald	Bowenville State Primary School
Mrs Lou Gittins	Brisbane Valley - Kilcoy Landcare Group
Mr/Mrs M Thompson	Brisbane Valley Historical Society
Mr/Mrs J Calway	Brisbane Valley Koala Preservation Society
Mrs Felice Evans	Brisbane Valley Lioness Club
Mr Jeff Hill	Brisbane Valley Lions Club
Mrs Cath Lyndon	Brisbane Valley Tourism
Mr Brian Conroy	Bryden Bushfire Brigade
Mrs Helen Lyons	Buaraba Creek Bushfire Brigade
Mr Snow Kahler	Cabarlah Rural Fire Brigade
Principal	Clarendon State Primary School
Mr David Carberry	Condamine Catchment Committee
Mrs Patricia Pettit	Coominya and District Progress Association
Mr John Davis	Coominya Bushfire Brigade
Mr Syd Liade	Coominya Hall Committee
Principal	Coominya State Primary School
Mr R Kiem	Cooyar & District Bush Fire Brigade
Mr L Riley	Cooyar & District Progress Association
Mrs Templeton	Cooyar Primary School
Mrs Shirley Steel	Cooyar QCWA
Mrs M Ryan	Cooyar Town Bush Fire Brigade

<b>Invitee</b>	<b>Organisation</b>
Mrs Ivy Hine	Crows Nest Historical Society
Mr Rick Galbraith	Crows Nest Landcare Group
Mr Eric Schulz	Crows Nest Lion's Club
Mr Mike Garrahy	Crows Nest Rural Fire Brigade
Mayor Geoff Patch	Crows Nest Shire Council
Cr Eric Schultz	Crows Nest Shire Council
Cr Lyn Vandersee	Crows Nest Shire Council
Cr Chris Yeates	Crows Nest Shire Council
Cr Julie Michael	Crows Nest Shire Council
Cr Doug Cosh	Crows Nest Shire Council
Cr Adam Matthew	Crows Nest Shire Council
Cr Carole Lyons	Crows Nest Shire Council
Ms Sue Phillips	Crows Nest State School
Mr Howard Littleton	Crows Nest Tourist and Progress Association
Mrs Carolyn Jeffrey	Darling Downs & Lockyer Valley Regional Appaloosa Club
Mr Malcolm Shepperd	Darling Downs Natural Growers Group
Mr Brian Zischke	Darling Downs Palimino Performance Group
Mr Errol Ryan	QNPWS, Department of Environment
Mr Richard Grimes	QNPWS, Department of Environment
Mr Ross Krebs	Department of Natural Resources
Mr Greg Claydon	Department of Natural Resources
Mr Brian Cook	Dept of Primary Industries
Mr Peter Male	Dept of Primary Industries
Mr Mike McFarlane	Downs Four Wheel Drive Club
Mr John Hasted	Eastern Downs Regional Officer of Councils
Mrs Ruth Francis	Environmental Care Association
Mrs Rachel White	Esk / Kilcoy Community Support Association
Mr/Mrs J Dennehy	Esk Campdraft Association
Mr Barry Jurd	Esk Chamber of Commerce
Mrs I Lawson	Esk Country Women's Association
Mrs Marie Deans	Esk Girl Guides Association
Mr Brian Watts	Esk Pastoral and Agricultural Association
Principal	Esk State Primary School
Mr C Tonscheck	Evergreen Cemetery Trustees
Mr Les Titmarsh	Fernvale & District Progress Association
Mrs Karen Sjollem	Fernvale Girl Guides Association
Principal	Fernvale State Primary School
Mr Mark Storey	Flagstone Creek and Stockyard Creek Water Advisory Committee
Principal	Flagstone Creek State School
Mr Ray Hawley	Forest Hill Fruit and Vegetable Growers Association
Secretary	Forest Protection Society
Mr Mike Spence	Friends of the Escarpment Parks Toowoomba
Secretary	Gatton & District Historical Society
Secretary	Gatton Chamber of Commerce
Secretary	Gatton Chamber of Commerce



<b>Invitee</b>	<b>Organisation</b>
Secretary	Gatton Country Womens' Association
Mrs Wendy Eastaugh	Gatton Quarter Horse and Performance Centre
Manager	Gatton Rural Fire Brigade
Mayor Bernard C Sutton	Gatton Shire Council
Cr Joe Bennett	Gatton Shire Council
Cr Merv Cook	Gatton Shire Council
Cr Gwen Crozier	Gatton Shire Council
Cr Ray Ferdinand	Gatton Shire Council
Cr Jim McDonald	Gatton Shire Council
Cr Glenroy Logan	Gatton Shire Council
Cr Dave Mayo	Gatton Shire Council
Cr Fred Thomas	Gatton Shire Council
Cr John Vayro	Gatton Shire Council
Cr Steve Jones	Gatton Shire Council
Cr Arthur Trim	Gatton Shire Council
Cr Greg Zirbel	Gatton Shire Council
Principal	Gatton State School
Mrs Liz Elliot	Geham State School
Mrs M Woodrow	Glamorgan Vale Country Women's Association
Principal	Glamorgan Vale State Primary School
Mr Darryl Polzin	Gomaren Rural Fire Brigade
Mr W Sealey	Goombungee & District Pony & Hack Club
Mr A Lebsanft	Goombungee Bush Fire Brigade
Mr S Newton	Goombungee Cemetery Trustees
Mrs Lorraine Sorensen	Goombungee Girl Guides
Mr J Hartley	Goombungee Primary School
Mrs Joyce Sissons	Goombungee QCWA
Mrs P Hill	Goombungee Scout Group
Mrs Sullivan	Goombungee State Emergency Service
Mr G Kapernick	Gowrie Little Plain Rural Fire Brigade Committee
Mrs J Raitelli	Gowrie State Primary School
Mr/Mrs D Carew	Grantham & District Progress Association
Principal	Grantham State School
Mr Rodney Kerr	Greening Australia
Mr W Dioth	Haden & District Rural Fire Brigade
Mr Graham Reinke	Haden Rural Fire Brigade
Mr Peter Ralph	Hampton, and Ravensbourne Rural Fire Brigades
Mr Tony Gault	Harlin Bushfire Brigade
Mrs Lloyd	Harlin Country Women's Association
Principal	Harlin State Primary School
Mr/Mrs D Wedrat	Helidon & District Progress Association
Principal	Helidon State School
Mr/Mrs Terry Herrmann	Herrmann Heritage Farm
Mr Bruce Dascombe	Highfields Falls Bush Restoration Group
Mr K Deutscher	Highfields Northeast Downs Lions Club
Mr Paul Williams	Highfields State School

<b>Invitee</b>	<b>Organisation</b>
Mr Frank Ondrus	HOPE Toowoomba
Principal	Jimna State School
Principal	Junction View State School
Mr Ken Evans	Kilcoy Amateur Fishing Club
Mr Dan Hill	Kilcoy Campdraft Rodeo Committee
Principal	Kilcoy High School
Mrs Lorna Sherwood	Kilcoy Lions Club
Mrs Margaret Hine	Kilcoy PA & I Show Society
Mr Peter Cruice	Kilcoy Pony Club
Mrs Connie Woodward	Kilcoy Qld Country Women's Association
Mayor A Brown	Kilcoy Shire Council
Cr L G Bechley	Kilcoy Shire Council
Cr M J Claffey	Kilcoy Shire Council
Cr T Dredge	Kilcoy Shire Council
Cr S H Fischer	Kilcoy Shire Council
Cr M G Kropp	Kilcoy Shire Council
Cr R J McKinnon	Kilcoy Shire Council
Cr T T Swane	Kilcoy Shire Council
Cr R Woodrow	Kilcoy Shire Council
Principal	Kilcoy State Primary School
Secretary	Kingsthorpe Pony Club Inc
Mrs R Murray	Kingsthorpe Primary School
Mrs V Hardy	Kingsthorpe Progress Association Inc
Mrs Jan Leeson	Kingsthorpe QCWA
Mr Larry Martin	Kingsthorpe Scout Group
Ms Gail Ehrlich	Kingsthorpe Sporting Association
Mr L Volz	Kulpi & District Recreation Committee
Mrs W Agar	Kulpi Primary School
Professor Brian Roberts	Land Use Study Centre
Mrs Jan Wrerford	Linville / Moore Country Women's Association
Mr Sim Lord	Linville Progress Association
Principal	Linville State Primary School
Mr David Schofield	Lions
Mr and Mrs D Groves	Local Resident
Mr Ian Carpenter	Local Resident
Mr Paul Emmerson	Lockyer Catchment Awareness Group
Mr Andrew Davidson	Lockyer Catchment Centre
Principal	Lockyer District High School
Principal	Lockyer District High School
Mrs Susie Murdoch	Lockyer Equestrian Groups
Manager	Lockyer Resource Management Group
Mrs Holly Norton	Lockyer Valley Endurance Riders
Mrs Meredith Stone	Lowood and Area Progress Association
Mr/Mrs M Wieland	Lowood and District Pastoral and Agricultural Association
Ms S Ravenswood	Lowood and District Youth Reaction Club
Mrs V Shelton	Lowood Country Women's Association

<b>Invitee</b>	<b>Organisation</b>
Mr/Mrs Lyn Roach	Lowood Scout Association
Principal	Lowood State High School
Principal	Lowood State Primary School
Mrs Val Evans	Ma Ma Creek Hall Management Committee
Principal	Ma Ma Creek State School
Mr M Kucks	Maclagan District Youth Group
Mrs E Jensen	Maclagan QCWA
Mr J Dare	Maclagan/Rangemore Bush Fire Brigade
Principal	Meingandan State School
Ms Allison Dobson	Meringandan & District Progress Association
Mrs K Lavender	Meringandan Cemetery Trust
Mrs Joyce Franke	Meringandan QCWA
Mr Vic Trace	Meringandan Sports & Social Club
Mrs S Currin	Meringandan State Primary School
Mr Shane Burrow	Minden Bushfire Brigade
Principal	Minden State Primary School
Mr A Hansen	Moola No. 2 Rural Fire Brigade
Mr Keith McPherson	Moore / Linville Bushfire Brigade
Principal	Moore State Primary School
Mr Greg Brown	Mt Beppo Bushfire Brigade
Mr/Mrs A R McConnel	Mt Brisbane Bushfire Brigade
Mr Paul Madeley	Mt Hallen Bushfire Brigade
Principal	Mt Kilcoy State School
Mr Ken Davis	Mt Stanley Bushfire Brigade
Principal	Mt Sylvia State School
Principal	Mt Tarampa State Primary School
Principal	Mt Whitestone State School
Mr Roger Wiese	Murphys Creek Landcare Group
Mr/Mrs S Nobes	Murphys Creek Progress Association
Principal	Murphys Creek State School
Mr Ray Belz	Murrumba Bushfire Brigade
Mrs J Lucht	Myall Valley Bush Fire Brigade
Principal	Our Lady of Good Counsel School
Mr Malcolm Hine	Paddy Gully Bushfire Brigade
Principal	Patrick Estate State Primary School
Principal	Peace Lutheran School
Mr L Volz	Peranga Bush Fire Brigade
Mr Ray Brown	Pinelands Rural Fire Brigade
Mr Clive Wulff	Prenzlau Bushfire Brigade
Principal	Prenzlau State Primary School
Ms Andrea Hart	Qld Arts Council Brisbane Valley Branch
Mr Graham Walton	Qld Graingrowers Assn (Jondaryn/Bowenville/Oakey Branch)
Mrs P Hill	Queensland Fire Service (Goombungee)
Mr K McKay	Quinalow Branch SES
Ms W MacKenzie	Quinalow Primary School

<b>Invitee</b>	<b>Organisation</b>
Mrs G Jensen	Quinalow Progress Association
Mrs Judy Deucker	Range Runners Orienteering Club
Mr Jeffrey Rayner	Ravensbourne Bushcare Group
Mr Robert Limberg	Redbank Creek Bushfire Brigade
Principal	Ropeley State School
Ms Karen Smith	Rosalie Land Care Committee
Cr Noel Strohfeld	Rosalie Shire Council
Cr Col Ambrose	Rosalie Shire Council
Cr Cathy Hartley	Rosalie Shire Council
Cr Neville Hartwig	Rosalie Shire Council
Cr Lex Kucks	Rosalie Shire Council
Cr Neville McNalty	Rosalie Shire Council
Cr Keith Mathieson	Rosalie Shire Council
Cr Bruce Nothdurft	Rosalie Shire Council
Cr Darryl O'Brien	Rosalie Shire Council
Ms K Egan	Rosalie Shire Historical Society Incorporated
Secretary	Rotary
Mr Greg Zirbel	Seven Mile Lagoon Horse Trail Riders
Principal	Somerset Dam State Primary School
Mr Greg McLachlan	Sporting Shooter's Association
Mr David Hiscock	St Peters Lutheran College
Mr Neville Walker	Stockyard Flagstone Creek Catchment Action Group
Principal	Tarampa State Primary School
Principal	Tenthill Lower State School
Principal	Tenthill Upper State School
Mr Thomas Ulyatt	The Grove Bushfire Brigade
Mr Rusty Kraut	Toogoolawah Bushfire Brigade
Mrs Sandra Gray	Toogoolawah Campdraft Association
Mrs Noelene Coleman	Toogoolawah Country Women's Association
Mrs Linda Robertson	Toogoolawah Girl Guides Association
Mr Brian Guthrie	Toogoolawah Gun Club
Mrs Debbie Magson	Toogoolawah Pistol Club
Principal	Toogoolawah State High School
Principal	Toogoolawah State Primary School
Ms Helen Brieschke	Toogoolawah & District Progress Association
Mr Lee Mason	Toowoomba & Region Environment Council
Mr David Allworth	Toowoomba and Region Environmental Council
Secretary	Toowoomba Bird Observers
Secretary	Toowoomba Bushwalking Club
Mr Peter Water	Toowoomba Bushwalking Club
Principal	Toowoomba Christian College
Secretary	Toowoomba Field Naturalists Club
Registrar	University of Queensland, Gatton College
Mrs Margaret Emmerson	Upper Laidley and Sandy Creek Water Advisory Committee
Secretary	UQ Gatton Campus Student Union
Cr Bevan Kahler	Warrington

<b>Invitee</b>	<b>Organisation</b>
Mr/Mrs T Gwilliam	Watts Bridge Memorial Airfield Association
Mr Eric Sentinella	West Moreton Landcare Group
Mr/Mrs A Shore	Withcott Progress Association
Principal	Withcott State School
Mr/Mrs C Prince	Wivenhoe Country Music Association
Mr Robert Scully	Wivenhoe Pocket Bushfire Brigade
Mr Robert Kann	Youth Conservation Corps Program

### ***PEOPLE WHO ATTENDED: Crows Nest Workshop***

#### **PARTICIPANTS**

Rick Galbraith	Local Co-ordinator (Crows Nest Shire Council, Crows Nest Landcare Group)
Ross Brown	Amaroo Environment Education Centre
Carolyn Bussey	Wildlife Preservation Society
Jeny Calway	Brisbane Valley Koala Preservation Society
Barry Carley	Rosalie Landcare
Ian Carpenter	Queensland Bee Keepers
Brian Cook	Department of Primary Industries (Forestry)
Terry Dredge	Kilcoy Shire Council
Mike Garraty	Rural Fire Division
Alan Johnson	Rural Fire QF & RA
Rodney Kerr	Greening Australia
David Groves	Primary Producer
Dave Mayo	Gatton Shire Council
Terry Morgan	Lions/Primary Producer
Neil McKilligan	Toowoomba Field Naturalists Club
Joyce Sissons	Queensland Country Womens Association
Dianne Smith	Pechey
Cherry Williams	Brisbane Valley Kilcoy Landcare
Neville Watson	Logging Contractor

#### **PROJECT MEMBERS**

##### **Department of Environment**

Dr Margaret Kowald	Principal Conservation Officer
Dr Judith Powell	Senior Conservation Officer
Cheryl Woodman	Conservation Officer
Sarah Lewis	Technical Officer

#### **FACILITATORS**

Peter Condliffe	Alternative Dispute Resolution Branch, Department of Justice
Shana Tucker	Alternative Dispute Resolution Branch, Department of Justice

## ***HERITAGE PHRASES: Crows Nest Workshop***

- Area history
- Past significance
- History
- Inherited past
- Enduring meaning/significance - in a past/future context
- Interesting and or aged
- Natural landscapes of social value
- Historical significance - something representing that which was seen/experienced by own forebears.
- Previous uses
- “Heritage is use”
- Valuable landmark
- History and rights
- Historical value
- Past history
- Save koalas, past or past-future
- Sacred history, ancestry, interest/care of the earth and its people
- History

## ***PLACES IDENTIFIED - CROWS NEST WORKSHOP***

<i>Cr Crows Nest A-E Table No</i>	<i>Location</i>	<i>Place Name</i>	<i>Why Place is Important *</i>
Cr A1	Avenue of Eucalypts (cathedral)	NE HWY Geham/Hampton	Aesthetic, Natural, Social
Cr A2	Munro's Sawmill	Palm Tree, Ravensbourne	Historic, Social
Cr A2a	Munro's Tramway	Ravensbourne to Hampton	Historic, Social
Cr A3	Brick well	Reedy Creek behind Cabarlah	Historic
Cr A4	Pechey Village	Pechey	Historic, Social
Cr A5	Amaroo Environmental Education Centre (ex Kleinton School)	Kleinton	Historic, Social
Cr A6	Preservation of original scrub	State & Freehold Forests	Natural
Cr A7	Timber Railway Bridge	Kleinton	Historic, Social
Cr A8	Gravesite (Kahler)	Geham	Historic

<i>Cr Crows Nest A-E Table No</i>	<i>Location</i>	<i>Place Name</i>	<i>Why Place is Important *</i>
Cr A9	Well & pump & trough	New England Highway below Cabarlah	Historic, Social
Cr A10	Spring Bluff Railway Station	Spring Bluff	Historic, Social
Cr A11	Carbahlah Rural Fire Brigade Fence	Carbahlah	Historic, Social
Cr A12	Hampton old Station Building	Hampton	Historic
Cr A13	Old Soldier Settlements	Geham	Historic
Cr A14	Charcoal pits	Geham & Pechey	Historic
Cr A15	Munro's Mill site	Geham Creek	Historic, Social
Cr A16	Argyle Homestead	Geham	Historic, Social
Cr A17	Coobybilla Creek	Pechey Forestry	Natural
Cr A18	Water Reserves	Cooby Dam Perseverance & Cressbrook dam	Social
Cr A19	Arboretum	Pechey	Historic, Social, Natural
Cr B1	Water Reserve	Ravensbourne	Natural, Social
Cr B2	Jones Gully Sawmill	Jones Gully - Crows Nest Shire	Historic, Social
Cr B3	Cultural Landscape	Ravensbourne Shearer Road	Historic, Natural, Social
Cr B4	Applegum Walk	Crows Nest	Aesthetic, Historic, Natural, Social
Cr B5	Sawmill sites	Crows Nest	Historic
Cr B6	Mines	Crows Nest Shire	Historic
Cr B7	Bluff Mountain	Nth of Crows Nest	Natural, Geology
Cr B8	Munro's tramway	Crows Nest	Historic, Social
Cr B9	Wells	Carbahlah - Geham Pinelands - Dunny bottom	Historic, Social

<i>Cr Crows Nest A-E Table No</i>	<i>Location</i>	<i>Place Name</i>	<i>Why Place is Important *</i>
Cr B10	Cemeteries	Crows Nest, Douglas, Bergen, Ravensbourne, Carbalah, Emu Creek Highfields	Historic, Social
Cr B11	Pine Cliffs Sawmill	Cressbrook Creek	Historic
Cr B12	Outlooks	Beutel's lookout Barnes Hill Haden Grapetree Rd	Aesthetic, Social
Cr C1	Oakey to Cooyar Railway line	Oakey to Cooyar	Historic
Cr C2	State Forest 564 & 616 Helidon Hills	Helidon Hills	Aesthetic, Natural, Social
Cr C3	Goombungee to Haden old railway line	Goombungee	Historic
Cr C4	Deongwar State Forest	Deongwar	Educational, Natural
Cr C5	Bunya Mountains - Vohland Shute & other shutes	West side of Bunya Mountains	Historic
Cr C6	Old gold diggings	Deongwar forest	Historic
Cr C7	Water Reserve	17 Mile Road Perseverance	Historic
Cr C8	Crows Nest National Park	Crows Nest	Aesthetic, Natural, Social
Cr C9	Perseverance Heights National Park Perseverance SF Ravensbourne SF Ravensbourne National Park		Aesthetic, Natural, Social
Cr C10a	Toowoomba Range Parklands Flagstone Ck Env Park	Redwood Park	Natural



<i>Cr Crows Nest A-E Table No</i>	<i>Location</i>	<i>Place Name</i>	<i>Why Place is Important *</i>
Cr C11	Dwyers Scrub Env Pk Glen Rock ROS Property Mt Mistake Goomburra State Forest Scenic Rim National Park		Aesthetic, Natural
Cr D1	Jimna Fire Tower	Jimna	Historic, Social, Aesthetic
Cr D2	Kilcoy Homestead	Kilcoy	Historic, Social
Cr D3	Jimna Township & Forestry Camp	Jimna	Historic, Social
Cr D4	Bellview Homestead	Coominya	Historic, Social
Cr D5	Caboonbah Homestead	Caboonbah - Somerset Dam	Historic, Social
Cr D6	Sunday Creek Environmental Education Centre	Jimna	Historic, Social
Cr D7	Sheep station Creek Hall	Road to Jimna	Historic, Social
Cr D8	Yednia Saw Mill	Yednia	Aesthetic
Cr D9	Esk Sawmill	Esk	Historic, Social
Cr D10	Peach Trees	Jimna	Aesthetic, Social
Cr D11	Stone House	Moore	Historic, Social
Cr D12	Butter Factory	Esk	Historic
Cr D13	Yednia Lookout	Yednia	Aesthetic
Cr D14	Old Woolmar school	Kilcoy	Historic, Social
Cr D15	Stanley River Environmental Education Centre	Haleedean	Historic, Social
Cr D16	Conondale Nat Park		Social, Natural
Cr E1	Diana's Bath	Mt Byron	Aesthetic, Historic, Social
Cr E2	Deongwar SF 528		Economic, Social
Cr E3	Flagstone Creek	near Toowoomba	Aesthetic, Social

<i>Cr Crows Nest A-E Table No</i>	<i>Location</i>	<i>Place Name</i>	<i>Why Place is Important *</i>
Cr E4	Bunkers, Airstrip, raceway	Mt Tarampa	History, Social
Cr E5	Gatton Shire Cattle dips (2)	Gatton Shire	Historic
Cr E6	Brisbane River below Wivenhoe Dam		Aesthetic, Natural, Social
Cr E7	Yellow Box Community	Trap Rock Country	Natural, Social
Cr E8	Old Cobb & Co Coach Trail	North side of Black soil flats	Historic
Cr E9	First bullock wagon crossing	Gorman's Gap	Historic
Cr E10	Coominya Lowood Railway		Historic
Cr E11	Road - intended to be main range crossing for Toowoomba	Old Flagstone Road - Middle ridge Flagstone	Historic
Cr E12	Spring Bluff Railway Station	Spring Bluff	Historic, Social
Cr E13	The Toll Bar Toowoomba	Road up Range to Toowoomba	Historic, Social

\* The following explanations were printed on the back of the data sheets.

**HISTORIC VALUE:** A place may have value because it is associated with an important historical phase, style, event, person, or activity.

**SOCIAL VALUE:** The qualities that make a place of sentimental value to all or part of the community, for example, because of long association.

**AESTHETIC VALUE:** The effect the place has on the senses - usually visual qualities, but could include the sounds and smells associated with a place and its use.

**NATURAL VALUE:** Refers to the natural environment of native flora, fauna, and waterways.

**OTHER SPECIAL VALUES:** eg economic, scientific.

**Individual Sheet Listing Only**

Place Name	Location
Pechey Village	Pig Race Stump at back
Pechey Village	Old Pub steps and fence
Deongwar State Forest	Geham
Old Fig trees	Geham
Railway tracks	Geham
Old tree/childs grave/old hotel	Hampton
Old Blue rock dam	Crows Nest Creek, Crows Nest
Old tree stumps with plank marks	Ravensbourne
Calendra	The Bluff Mountain, Anduramba
Old concrete cricket pitch	Mt Bunya
Old foot bridge remains	Crows Nest
Old paling fence	Ravensbourne
Eucalyptus tereticornis, Eucalyptus crebra, Corymbia citriodora, Corymbia tessellaris Lophostemon suaveolens, Acacia harpophylla, Araucaria bidwilli	Esk Shire
Glen Esk Rock	Esk
Stockyard Creek	Gatton Shire
Cattle dip	Helidon
3 trees at Mt Byron near Gregor's property	Mt Byron
Peranga Rail Station	Peranga
Malling Cheese Factory	Malling
Bottle Tree	Brymaroo
Tunnel Railway	Marko
All local bushlands used by naturists and bushwalkers	
Perseverance Heights NP	
Perseverance State Forest	
Toowoomba City Council	Perseverance Dam

Place Name	Location
Ravensbourne NP	
Ravensbourne SF	
Scenic Rim NP	
Toowoomba Range Parklands	
Flagstone Creek Environmental Park	
Barracks, house etc, Forestry camp	

### ***QUESTIONS AND ISSUES RAISED: Crows Nest Workshop***

#### **RFA Process**

- What will happen from here?
- What will happen to all the information we have produced?

#### **Management**

- What will happen to the various places nominated?
- How can we control thousands of people going to those most popular places?
- How do we strike a balance between using something and locking it away?

#### **Private Property**

- The example was given of a farmer with a remnant rainforest not being prepared to disclose its location. How does a person like this relate to this sort of process?

#### **Payment**

- The point was raised in the group that people should be paid to keep forests because a lot of private land is being cleared.

## MURGON WORKSHOP

**Local Government Areas:** Murgon, Wondai, Kilkivan, Gayndah  
**Workshop Location:** Murgon RSL  
**Date/time:** Tuesday, 7 October 1997, 9.30 am - 12.30 pm  
**Participants:**  
     **Invited:** 115  
     **Attended:** 10

### ***PEOPLE AND ORGANISATIONS INVITED: Murgon Workshop***

<b>Invitee</b>	<b>Organisation</b>
Secretary	Abbeywood Rural Fire Brigade
Secretary	Apex Club
Mrs M Pryor	Ballogie Rural Fire Brigade
Mr D Kidd	Beekeeper
Mr N Smith	Chamber of Commerce
Mrs W Jensen	Chelmsford Rural Fire Brigade
Secretary	Cherbourg Community Council
Principal	Cloyna State School
Mrs D Perry	Coerty Rural Fire Brigade
Mr P.R. Cross	Cross Sawmill
Mrs R Giblin	Cushnie Rural Fire Brigade
Mr Bob Brown	Department of Natural Resources
Mr P Seiler	Durong Rural Fire Brigade
Mr J.W. Evans	Fairdale Rural Fire Brigade
Secretary	Gayndah & District Historical Society
Mr Rodney Boyce	Gayndah Rotary Club
Secretary	Gayndah Scout Group
Mayor P J Huth	Gayndah Shire Council
Cr C B Berthelsen	Gayndah Shire Council
Cr M A Carlaw	Gayndah Shire Council
Cr I R Dobson	Gayndah Shire Council
Cr N T Gordon	Gayndah Shire Council
Cr W R Gordon	Gayndah Shire Council
Cr J C Hinds	Gayndah Shire Council
Cr N T Quinn	Gayndah Shire Council
Cr K C Slack	Gayndah Shire Council
Principal	Gayndah State High School
Principal	Gayndah State School
Mr M Howell	Glencoe Rural Fire Brigade
Secretary	Goomeri Chamber of Commerce
Secretary	Goomeri Lions Club
The Principal	Goomeri State School
Mrs D Steinhardt	Keysland Rural Fire Brigade
Secretary	Kilkivan & District Historical Society

<b>Invitee</b>	<b>Organisation</b>
Secretary	Kilkivan Landcare Group
Secretary	Kilkivan Lions Club
Secretary	Kilkivan Scout Group
Cr D.J.B. Lahiff	Kilkivan Shire Council
Cr M.M. Angel	Kilkivan Shire Council
Cr D.H. Banks	Kilkivan Shire Council
Cr R.C. Brooks	Kilkivan Shire Council
Cr H.K. Dascombe	Kilkivan Shire Council
Cr G.S. Knight	Kilkivan Shire Council
Cr M.R. Lawless	Kilkivan Shire Council
Cr P.C. McIntosh	Kilkivan Shire Council
Cr F.P. Webb	Kilkivan Shire Council
Principal	Kilkivan State School
Mr Don Kenny	Landcare
Secretary	Lions Club
Mr/Mrs D Kidd	Local resident
Mr E.A. Lane	Local resident
Mr John Parsons	Local resident
Mr D.J. Lakin	Local resident
Ms Cynthia Hatchet	Local resident
Proprietor	Manda Inn Caravan Park
Principal	Moffatdale State School
Secretary	Murgon Boy Scouts
Secretary	Murgon Fire Brigade Board
Secretary	Murgon Girl Guides
Secretary	Murgon QCWA
Mayor G W Roberts	Murgon Shire Council
Cr C L Hatchett	Murgon Shire Council
Cr C H Sippel	Murgon Shire Council
Cr R A Walters	Murgon Shire Council
Cr B N Werne	Murgon Shire Council
Cr R J Eisenmenger	Murgon Shire Council
Cr R Q O'Neill	Murgon Shire Council
Cr A S Cumner	Murgon Shire Council
Cr D G Rewald	Murgon Shire Council
Cr G E Steinhardt	Murgon Shire Council
Cr Ann Cumner	Murgon Shire Council
Secretary	Murgon Showground Society
Mr S Schmeiman	Murgon State High School
Mrs Leanne Gilmour	Murgon State Pre-School
Mrs J Bradley	Murgon State Primary School
Mrs Judy Gray	Murgon YMCA
Principal	Nurunderi TAFE College
Mr/Mrs R & P Brown	Pakaderinga
Mr Harvy Dascombe	Pursers Coaches
Secretary	Quota Club

<b>Invitee</b>	<b>Organisation</b>
Mr M Rankin	Ransen & Co
Mrs Cynthia Berthelsen	Regional Art Development Fund Committee
Proprietor	Riverview Caravan Park
Proprietor	Rossmore Caravan Park
Secretary	Rotary Club
Mr Gordon Slack	Rural Watch
Mr Andrew Dowling	South Burnett Meatworks Co-op Association
Secretary	South East Burnett Landcare Group
Mr R.A. Haigh	Speedwell Rural Fire Brigade
Principal	St Josephs Convent School
Mr R.G. Webber	Stonelands Rural Fire Brigade
Mr/Ms L. Browne	Wanderers Bush Walking Club
Mrs M.J. Grimes	Waringa Rural Fire Brigade
Mr O.J. Steinhardt	Wheatlands Rural Fire Brigade
Principal	Widgee State School
Principal	Windera State School
Mr Jamie Allison	Wondai Apex Club
Ms M O'Brien	Wondai Guides
Mr G Pollock	Wondai Landcare Group
Mr N Smith	Wondai Lions Club
Mr E Radunz	Wondai Museum
Mr L Gardner	Wondai Sawmill
Nr Noel Hodges	Wondai Scouts
Cr P Iszlaub	Wondai Shire Council
Cr D Carter	Wondai Shire Council
Cr M Hansen	Wondai Shire Council
Cr D Bird	Wondai Shire Council
Cr A.W. Etherington	Wondai Shire Council
Cr A.R. Grimes	Wondai Shire Council
Cr G Perkins	Wondai Shire Council
Cr G Pollock	Wondai Shire Council
Ms J Jensen	Wondai State School & Secondary Department
Principal	Woolooga State School
Secretary	Woolooga State School
Secretary	YMCA Hall Committee

## ***PEOPLE WHO ATTENDED: Murgon Workshop***

### **PARTICIPANTS**

Allan Walters	Local Co-ordinator (Murgon Shire Council Development Board, Rotary, Tourism)
Cynthia Berthelsen	Gayndah Shire
Lyn Browne	Kilkivan Landcare & Wanderers Bushwalking Club
Cynthia Hatchett	Council, CWA, Girl Guides, Show Society
Percy Iszlaub	Wondai Shire Council
Richard O'Neill	Murgon Shire Council
Graham Pollock	Wondai Landcare
Bill Roberts	Murgon Shire Council
Glenn Steinhardt	Murgon Shire Council
Brian Werner	Murgon Shire Council

### **PROJECT MEMBERS**

#### **Department of Environment**

Dr Margaret Kowald	Principal Conservation Officer
Sarah Lewis	Technical Officer

### **FACILITATORS**

Peter Condliffe	Alternative Dispute Resolution Branch, Department of Justice
Shana Tucker	Alternative Dispute Resolution Branch, Department of Justice

## ***HERITAGE PHRASES: Murgon Workshop***

- The past showing the way to the future.
- Natural – European – Aboriginal.
- A keepsake from the past. Nature at its best.
- Preservation of the original.
- To be saved for historical purposes.
- Buildings – Aboriginal – Nature.
- A recording of our past. A legacy of our history also national and local development.
- Nostalgic history: acknowledging the worth of the past and the future. Pride in origin.
- What happened in yesteryear. Have never thought about it too much.
- Dominantly important historical and also unique areas.



## ***PLACES IDENTIFIED - MURGON WORKSHOP***

<b><i>Mu Murgon A-C Table Number</i></b>	<b><i>Place Name</i></b>	<b><i>Location</i></b>	<b><i>Why place is important *</i></b>
Mu A1	Old Gayndah Road	Gayndah to Maryborough	Historic, Natural, Social
Mu A2	Mt Mia	Wrattens Forest, Black Snake Rd, Kilkivan	Aesthetic, Historic, Social
Mu A3	Graves	Charlestown, Wondai Sh. Rd cut off when B.P. Dam in.	Historic, Social
Mu A4	Old Bridge	Barambah Creek Roderick's property at Redgate	Historic
Mu A5	Pile Gully Saw Mill	West of Gayndah	Historic
Mu A6	Hanging Rock Creek	Off Rossmore Rd Kilkivan	Historic, Natural, Social
Mu A7	Castra building	Nutt Street Murgon	Historic, Social
Mu A8	Railbridges	Gayndah to Munduberra Rail line	Historic, Social
Mu A9	"First Chimney"	Mt Clara or Mt Coora at end of Rossmore Rd	Historic, Social
Mu A10	Barambah Homestead	Barambah or Moffitdale	Historic, Social
Mu A11	Sly's Grave	Gayndah Mt Perry -Reids Creek Road	Historic, Social
Mu A12	Coppertown (buried) 2nd & 3rd Chimney & wall of old stone house	Private Property beyond first chimney. Sanders (owners)	Historic, Social
Mu A13	Mt Gayndah Lookout	Top and west of Mt Gayndah	Aesthetic, Social
Mu A14	Serpentine Ck & early explorers hut and bottle trees	Oakview Forestry, Kilkivan	Aesthetic, Historic, Social
Mu A15	Yorkies	On Running Creek Road towards Biggenden Rd	Historic, Social
Mu A16	Wagon Winching Spot	Seaview Range	Aesthetic, Historic

<b><i>Mu Murgon A-C Table Number</i></b>	<b><i>Place Name</i></b>	<b><i>Location</i></b>	<b><i>Why place is important *</i></b>
Mu B1	The Rocks	Barambah Creek	Historic, Social
Mu B2	Jack Smith Environmental Scrub	Smiths Rd/Upton Rd corner	Natural, Social
Mu B3	Castra Home	Nutt Street - Murgon	Historic, Social
Mu B4	Boat Mountain Environmental Park	Murgon/Kilkivan Shire	Natural, Social
Mu B5	Brisbane Line	Murgon	Historic, Social
Mu B6	Fossil find	Manyung foothills	Scientific, Social
Mu B7	Forestry Fire Tower	Dairy Museum Murgon	Historic, Social
Mu B8	The Wild Scotsman's Cave	Cooyar Station - Barambah Creek, Kilkivan Shire	Historic, Social
Mu B9	Cobb's Hill	Murgon	Aesthetic, Historic, Social
Mu B10	Schools & district place names	Merlwood, Moffatdale, Silverleaf, Glen rock, Oakdale, Wooroonden, Manyung, Redgate, Winderera, Barlil	Historic, Social
Mu B11	Sawpit Creek	Bunya Highway	Social
Mu B12	South Burnett Co-operative Dairy	Murgon	Historic, Social
Mu B13	Manyung Valley lookout and landscape	Reefs Road, Murgon Shire	Aesthetic, Social
Mu B14	Bottle tree	Merlwood	Historic, Social
Mu C1	Charlestown Cemetery	Near Bjelke-Petersen Dam	Historic, Social
Mu C2	Forestry Station Wondai	Cherbourg SF	Historic
Mu C3	Opal diggings	Corner Bricks & Mitchell Roads	Historic
Mu C4	Reinke's Scrub	Near Proston	Natural, Social
Mu C5	Aircraft crash site	Off runway Wondai airport	Historic, Social

<i>Mu Murgon A-C Table Number</i>	<i>Place Name</i>	<i>Location</i>	<i>Why place is important *</i>
Mu C6	Site of original Mondure Runs	½ Between Murgon & Proston	Historic
Mu C7	Boisens Mine Shaft - exploratory	Near Wondai	Historic, Social
Mu C8	Round scrub	Old Wondai Rd/Nanango Rd	Historic, Natural, Social
Mu C9	Dividing Fence (Post & Rail)	Between Mondure & Barambah Stations	Historic, Social
Mu C10	Kangaroo yards	N of Wondai	Historic, Natural, Social
Mu C11	Old Wondai Brickworks	Old Rifle Range Road	Historic, Social
Mu C12	Mondure and Wheatlands Cemeteries	Wondai	Historic, Social

\* The following explanations were printed on the back of the data sheets.

**HISTORIC VALUE:** A place may have value because it is associated with an important historical phase, style, event, person, or activity.

**SOCIAL VALUE:** The qualities that make a place of sentimental value to all or part of the community, for example, because of long association.

**AESTHETIC VALUE:** The effect the place has on the senses - usually visual qualities, but could include the sounds and smells associated with a place and its use.

**NATURAL VALUE:** Refers to the natural environment of native flora, fauna, and waterways.

**OTHER SPECIAL VALUES:** eg economic, scientific.

***Individual Sheet Listing Only***

<i>Table</i>	<i>Place Name</i>	<i>Location</i>
A	Photographs	Gayndah Museum
	Aboriginal graves	Back of Burnett, East of Gayndah
	Stone pitched road	Edge of what was Woodmillar Scrub
	River Bank Wall	Being opened along bank in Gayndah

<b>Table</b>	<b>Place Name</b>	<b>Location</b>
	Irvin's Grave	Didcot
	Rainforest Area	Near Wrattens Camp, Black Snake Ridge
	South Station Observation Point & Widgee Mountain	Widgee/Black Snake Area
	Oakview Forestry huts	Oakview Forestry
	Early explorers hut Bottle Trees	Oakview Forestry
	Mudlo Gap Forestry	(Marodian) Mudlo Range
	National Trail	Passes through Kilkivan Shire
	Kinbombi Falls	Kinbombi
	Brooyar Forest Escarpment	Brooyar Forestry (is preserved)
	Farm machinery	Next to Murgon Road House
	Old Tennis Court	Burnett Highway, John's Town
B	Lily covered Pond	Murgon means lily covered pond "Aboriginal"
	The Rocks	Off Ferris Road, Murgon
	Binimba - Barambah Falls	Gayndah Rd, Murgon
	Original Flagstone Station, Split rail fence	Manyung
	Kapenich Park	Murgon Shire
C	Old Wondai Police Lookout	My Property (Graham Pollock) Bunya Highway, Wondai
	Boondoomba Homestead	Boondoomba
	Lookout	Proston Road Hivesville
	Mt [Mobun]	off Proston Road
	All Bunya Mountains	Bunya Mountains
	Caves at South Durong	off Shelley Tor Road (privately owned)
	Plump tree	Cherbourg State Forest
	Number One Bore	Cherbourg State Forest
	Lemon Tree	Cherbourg State Forest
	Sunday Creek Homestead	Hivesville

<b>Table</b>	<b>Place Name</b>	<b>Location</b>
	Boondooma Homestead - Old stone house	Boondooma, near Proston
	Aboriginal Caves, Carters Property	Boondooma, Proston
	Melrose station, Grave site	Melrose via Proston
	Old Forestry Camp	Wondai
	Old cave residence	Manar Station, Proston
	Marshlands Homestead	Mondure via Wondai
	Old Wahringa Homestead	Hivesville

## ***QUESTIONS AND ISSUES RAISED: Murgon Workshop***

### ***Localities***

- A concern was expressed with the methodology used to select the five places at the end of the workshop. One participant chose not to participate in this part of the process.
- It was noted that the highlighting exercise showed where most attendees came from eg a larger representation from Murgon Shire than from Gayndah Shire.
- It was stated that the resultant document, even though small, will be very valuable both within and outside the area. The Tourism Industry in particular can now direct people to areas not previously known.
- One participant commented that it “jogs” them to go home and do a similar process in their own “backyard”.
- It was asked if the Department of Environment could help with the locating of some of the places and who to contact to gain the relevant documents. It was expressed that there is a need to preserve some of the important sites noted today.

### ***Regional Forest Agreement Process***

- What other meetings are being held as part of the RFA process?
- There was a question concerning preservation. Are people to be kept out of this area (RFA area)? If so this leads to unwanted wildlife e.g. pigs which are destroying Australian wildlife. Also the potential for foot & mouth and undesirable weeds. Therefore there is a huge need to be well managed. Concern was expressed about Catsclaw in particular in State Forests at the moment.
- Comment that it appears strange to some why this is the only RFA in Queensland when there are big forested areas in Central Queensland and to the North and Cypress Pine areas to the West.
- It was stated that “we”(ie the whole of Sth Burnett) have a stake in this process and want a balance between preserving sites and the social issues eg with the Wondai Sawmill (20 work there and another 15 associated with it). If taken out of Wondai, it would be like shutting every sawmill in Maryborough; there is a fear there will be closures. It was felt that the forests have been sustainably well managed since the turn of the century and therefore there should be no closures.

- It was stated that the grazing industry was also concerned because they regard timber as their “retirement plan”.
- It was announced that the Wondai Chamber of Commerce was to have a meeting open to other areas to follow on from the RFA public meeting. The purpose of the meeting at 7.30 pm on 27 October 1997 is to address some issues it was felt were over-looked in the process eg. reforestation of hardwoods and agricultural representation.

## KINGAROY WORKSHOP

**Local Government Areas:** Nanango, Kingaroy  
**Workshop Location:** Kingaroy Shire Council Reception Room  
**Date/time:** Wednesday, 8 October 1997, 6.30 pm - 9.30 pm  
**Participants:**  
     **Invited:** 131  
     **Attended:** 12

### *PEOPLE AND ORGANISATIONS INVITED: Kingaroy Workshop*

Invitee	Organisation
Secretary	Apex Club of Kingaroy
Mrs D Wilson	Barambah Bowhunters
Principal	Benarkin State School
Secretary	Berlin Gem & Rock Museum
Principal	Blackbutt Primary School
Mr Dave Beaty	Bunya Mountains National Park
Mr Richard Whitney	Bunya Mountains National Park
Secretary	Bunya Mountains Natural History Association
Secretary	Burnett Valley Tourism Association
Mr Merv O'Reilly	Burnett Valley Winegrowers Association
Mr/Mrs J Stone	Burrandowan Race Club
Mr Jim Cross	Cattlemen's Union of Australia
Mr G Fullerton	Cattlemens Union
Mr Ian Last	DPI Forestry
Secretary	Duke of Edinburgh Awards Scheme
Mr / Mrs R & B Fielder	Earthmoving
Mrs J Ong	Girl Guides Association - South Burnett Division
Secretary	Historic Motorcycle Club
Mrs V Hurt	Kingaroy Amateur Basketball Association
Mrs G J Hood	Kingaroy and District Historical Society
Mrs S McBride	Kingaroy Equestrian Group
Mrs Marjorie Eckart	Kingaroy Garden Club
Secretary	Kingaroy Golf Club
Secretary	Kingaroy Hack and Pony Club
Secretary	Kingaroy Kindergarten Association
Secretary	Kingaroy Landcare Group
Mr/Mrs H Franz	Kingaroy Photographic Club
Mrs J Leach	Kingaroy QCWA
Secretary	Kingaroy Scout Group
Secretary	Kingaroy Senior Citizens Club
Mayor K R Nunn	Kingaroy Shire Council
Deputy Mayor L J Bishop	Kingaroy Shire Council
Cr B J Carroll	Kingaroy Shire Council
Cr C D Dalton	Kingaroy Shire Council

<b>Invitee</b>	<b>Organisation</b>
Cr M A Lehmann	Kingaroy Shire Council
Cr W D Moss	Kingaroy Shire Council
Cr R D Seccombe	Kingaroy Shire Council
Cr M G Shaw	Kingaroy Shire Council
Cr L J Trout	Kingaroy Shire Council
Cr A D Wieden	Kingaroy Shire Council
Cr K Wolski	Kingaroy Shire Council
Secretary	Kingaroy Soaring Club
Secretary	Kingaroy Sporting Club
Principal	Kingaroy State High School
Mrs Jessica Gossow	Kingaroy Writers Association
Mr B Carroll	Kumbia and District Historical Society
Mrs Gayle Carroll	Kumbia and District Memorial School of Arts Committee
Mrs Joyce Dickenson	Kumbia Branch QCWA
Mr Russell Klein	Kumbia Hack and Pony Club
Mrs Jane Beutel	Kumbia Polocrosse Club
Mrs J Hancock	Kumbia Pony Club
Mr/Mrs B Lenihan	Kumbia Race Club
Secretary	Lions Club of Kingaroy
Secretary	Lions Club of Kingaroy
Mr John Schonberger	Local Resident
Mr M Fielke	Mt Binga Rural Fire Brigade
Director	Mullers Sawmill
Secretary	Nanango & District Historical Society
Secretary	Nanango & District Landcare Committee
Secretary	Nanango Boy Scouts Club
Mr D Millikan	Nanango Bush Walking Group
Secretary	Nanango Chamber of Commerce
Mr Jo Gloster	Nanango Endurance Riders
Secretary	Nanango Girl Guides Club
Secretary	Nanango Lions Club
Mr Arthur Smith	Nanango Scout Group
Secretary	Nanango Senior Citizens
Mayor Reg McCallum	Nanango Shire Council
Cr Julie Head	Nanango Shire Council
Cr Ted Tucker	Nanango Shire Council
Cr Trevor Ballin	Nanango Shire Council
Cr Bruce Webb	Nanango Shire Council
Cr John Lee	Nanango Shire Council
Cr Leo Caffery	Nanango Shire Council
Cr Steve Jeffrey	Nanango Shire Council
Cr Kevin Allery	Nanango Shire Council
Cr Lindsay Gray	Nanango Shire Council
Principal	Nanango State High School
Principal	Nanango State Primary School



<b>Invitee</b>	<b>Organisation</b>
Secretary	Nanango Tourist Association
Mr/Mrs Chris Lubbersen	Nanango Tourist Association
Secretary	Past and Present Nurses Association
Mrs Iris Just	QCWA Wooroolin Branch
Mr B Tessman	Qld Diary Farmers Organisation
Mr J Anderson	Qld Graingrower's Association
Secretary	Qld Graingrower's Association - Kumbia
Area Recreation Officer	Qld Recreation Council
Secretary	Quota Club of Kingaroy
Secretary	Ringsfield Museum
Mr L W Schloss	Rock Creek Bush Fire Brigade
Mr John Barber	Rosalie North Land Care Committee
Secretary	Rotary Club of Kingaroy - Taabinga
Principal	South Burnett College
Mr/Mrs J Young	South Burnett Harness and Driving Club
Mrs Evelyn Taylor	South Burnett National Seniors Association
Mr M Canniford	South Burnett National Show Society
Mr Russell Cook	South Burnett Tourism Association
Principal	St John's Lutheran Primary School
Principal	St Patrick's
Principal	Taabinga School
Mr Fred Morgan	Tree Beautification Committee
Mrs T Allen	United Graziers Association of Qld
Mr H Weier	Upper Yarraman Bush Fire Brigade
Ms M Favell	Upper Yarraman State Primary School
Mrs Bertha Firth	Wildlife Preservation Society of Qld
President	Wooroolin Hall Committee
Mr Peter Wingfield	Wooroolin Lions Club
Mrs C Just	Wooroolin Progress Association
Mr Noel Weller	Wooroolin Scout Group
Mrs J Binks	Yarraman & District Lions Club
Mrs J Wooller	Yarraman & District Meals on Wheels
Secretary	Yarraman Amateur Fishing Club
Mr Kerry Wyvill	Yarraman Branch SES
Mr T Montague	Yarraman District Progress Association
Mrs H Theuerkauf	Yarraman Girl Guides and Fire Brigade
Mr Rasjad Moore	Yarraman Historical Society
Mrs Audrey Montague	Yarraman QCWA
Mr Lehmann	Yarraman State Primary School
Mrs W Mowat	Yarraman State School P & C Association
Mrs J Matthews	Yarraman's Over 50's Club
Secretary	Zonta Club of Kingaroy

## ***PEOPLE WHO ATTENDED: Kingaroy Workshop***

### **PARTICIPANTS**

Jenny Todd	Local Co-ordinator (Kingaroy Shire Council)
Bernie Carroll	Kumbia Historical Society
Ron Ford	Museum
Glady Hood	Kingaroy District Historical Society
John Learmont	Bunya Mountains Natural History Association
John Murton	South Burnett L P C
Roger Nunn	Kingaroy Shire Council
Ross Patten	Lions Club Yarraman
Ron Sampson	Bunya Mountains Natural History Association
Allen Thorp	Ridge Inc.
Lesley Trout	Kingaroy Shire Council
Richard Whitney	Department of Environment: Bunya Mts. National Park

### **PROJECT MEMBERS**

#### **Department of Environment**

Dr Margaret Kowald	Principal Conservation Officer
Sarah Lewis	Technical Officer

### **FACILITATORS**

Peter Condliffe	Alternative Dispute Resolution Branch, Department of Justice
Shana Tucker	Alternative Dispute Resolution Branch, Department of Justice

## ***HERITAGE PHRASES: Kingaroy Workshop***

- History of our environment. History of our built environment. Human legacy, good and bad.
- Something of value in our life and forebear's life that is passed down through generations
- The old ways and how it was done – making and taking steps to the future
- Something from the past of (significant) value to our culture
- To show future generations we cared
- Something handed down from former generations
- Our inherited history, culture and traditions
- What I have inherited – what is mine/ours to use and /or enjoy
- That which has been left to you by previous generations
- Remnants of our past
- It is a word I've never thought about but feel it would be what we leave on the planet for future generations and what previous generations have left for us

## ***PLACES IDENTIFIED - KINGAROY WORKSHOP***

<b><i>Ki Kingaroy A-D Table Number-</i></b>	<b><i>Place Name</i></b>	<b><i>Location</i></b>	<b><i>Why Place is Important *</i></b>
Ki A1	Bat Cave	Tarong NP	Natural, Scientific, Social
Ki A2	Coomba Falls	2km east of Maidenwell	Aesthetic, Social
Ki A3	Aboriginal Rock Art	Near Maidenwell	Indigenous
Ki A4	Bunya Mountains - remaining sites currently recognised	Bunya Mountains NP	Aesthetic, Historic, Natural, Social
Ki A5	O'Shanesy's Property 'Whylara'	Ironpot	Historic
Ki A6	Barambah Gorge	on Barambah Creek west of Cloyna	Natural
Ki A7	Mullers Gorge	Nanango	Aesthetic, Natural
Ki A8	Anderson's Tramway - Mtn Tram - Winder - Flying Fox Bridges x 2	Bunyas 3 tenures	Historic, Economic
Ki A9	Seven Mile Diggings	SW of Nanango marked on map	Historic, Social
Ki A10	3 Big Cedar Trees	Saddle Tree Creek - Bunya Mountains	Natural
Ki A11	Hanging rock	Maidenwell/Glenclyffe Rd	Natural, Social
Ki A12	Bell bird colony	Blackbutt Range	Aesthetic, Natural
Ki A13	The Old Coach Road	Runs from Nanango to Moore	Historic
Ki A14	Cattle Creek Caves	Bunya Mountains NP	Aesthetic, Natural, Scientific, Social
Ki A15	Taromeo Station & stone house	Near Blackbutt and Moore	Historic
Ki A16	Boronias	West Kunoon	Aesthetic, Natural
Ki A17	Old Kumbia Cemetery	Kumbia	Historic, Social
Ki A18	Soldiers Road	Bunya Mountains	Historic

<i>Ki Kingaroy A-D Table Number-</i>	<i>Place Name</i>	<i>Location</i>	<i>Why Place is Important *</i>
Ki B1	Former Butter Factory	Kingaroy	Historic, Social
Ki B2	Former Cheese Factories	Sunnyvale Cooranga Nth	Historic, Social
Ki B3	Bunya Mountains	Bunya Mountains	Aesthetic, Natural, Social Historic, Social
Ki B4	Sawmill sites	Bunya Mountains	Historic, Social
Ki B5	Schools & school sites	Jarail Ck, Ironpot, Boyneside Manneum, Glendcliffe, Alice Ck, Logboy, Booie, Ellesmere, Boonyouin Haly Ck	Historic, Social
Ki B6	Mt Wooroolin	2km west of Kingaroy	Aesthetic, Historic, Natural, Social
Ki B7	Malar Reserve	Border of Booie and Coolabunia Parishes	Historic, Social
Ki B8	District & farmers halls	Ironpot, Durong, Memerambi Coolabunia, Chapingah, Inverlaw, Booie, Wooroolin, Tingoor	Historic, Social
Ki B9	Dangore Mountain	30 km west of Kingaroy	Aesthetic, Natural
Ki B10	Grave Site	Wylarah Homestead	Historic
Ki B11	Lone Grave sites	Booie, Wooroolin, Memerambia, Coolabunia	Historic
Ki B12	Booie Cemetery	Booie	Historic
Ki B13	Drummond Pub	Crawford	Historic, Social
Ki B14	Slaughter Houses	West Booie etc	Historic, Social
Ki C1	Former Banana Plantations	near Kilcoy	Historic, Social
Ki C2	Bora Ring	Malar Dump & sports ground Kingaroy	Indigenous
Ki C3	Coach Road & Stone house	Taromeo	Historic

<i>Ki Kingaroy A-D Table Number-</i>	<i>Place Name</i>	<i>Location</i>	<i>Why Place is Important *</i>
Ki C4	Calf Feeder	Coverty Creek, Chinchilla Highway (Wondai Shire)	Historic, Social
Ki C5	Closed Railways	Kingaroy - Tarong Kingaroy - Nanango Byee - Windera Wamuran - Kilcoy	Historic, Social
Ki C6	Bunya Mtns National Park	Bunya Mountains	Aesthetic, Natural, Social Historic, Social
Ki C7	All State Forests	Whole Bio Region	Aesthetic, Economic, Natural, Social
Ki C8	Country Halls	Chapingah, Ironpot, Inverlaw Booie, Mt Kilcoy, Brigooda	Social
Ki C9	Town Sites	Boonenne, Goodger, Tarong	Historic, Social
Ki C10	Kimbombi Falls & Coomba Falls, Mannuem Falls, Yabba Falls	Road from Goomeri to Kilkivan 3kms south	Aesthetic, Natural, Social
Ki C11	Homesteads	Taromeo, Kilcoy, Burrandowan, Taabinga Tarong, Nanango (post remains), Monsildale	Aesthetic, Historic, Social
Ki C12	Butter & Cheese factories	Kingaroy, Nanango, Wondai, Murgon, Coomeru, Bell, Cloyna	Historic, Economic, Social
Ki C13	Old mines	Mt Kilcoy - gold Jimna - gold Nanango - gold	Economic, Historic, Social
Ki D1	Mt Binga	SW of Blackbutt	Natural, Social
Ki D2	"The Outcrop" Coomba Falls	On Maidenwell, Yarraman Road (100 yards off road)	Aesthetic, Historic, Natural, Social
Ki D3	Taromeo Station	Outside Benarkin (sth of blackbutt) (private land)	Historic, Social
Ki D4	Cobb & Co Station at Moore	Moore (private land)	Historic
Ki D5	Old Railway Line	Esk to Yarraman	Historic

<i>Ki Kingaroy A-D Table Number-</i>	<i>Place Name</i>	<i>Location</i>	<i>Why Place is Important *</i>
Ki D6	Old Forestry lookout	Forest Drive Yarraman	Aesthetic, Historic, Social
Ki D7	Seven Mile Diggings	East Nanango	Historic, Social
Ki D8	Devils Hole	Din Din	Aesthetic, Historic, Natural, Social
Ki D9	Elginvale sawmill	Elginvale	Historic, Social
Ki D10	Fuel Bunkers	Yarraman Railway Station	Historic
Ki D11	Muller's falls	East Nanango	Natural, Aesthetic
Ki D12	Old Forestry Station	Numinbah (Gold Coast) (private land)	Historic
Ki D13	Aboriginal Paintings Ceremonial Rocks	Maidenwell	Indigenous
Ki D14	Red soils of Kingaroy	Kingaroy district	Social
Ki D15	Bunya Mountains	Bunya Mountains	Aesthetic, Natural, Social Historic

\* The following explanations were printed on the back of the data sheets.

**HISTORIC VALUE:** A place may have value because it is associated with an important historical phase, style, event, person, or activity.

**SOCIAL VALUE:** The qualities that make a place of sentimental value to all or part of the community, for example, because of long association.

**AESTHETIC VALUE:** The effect the place has on the senses - usually visual qualities, but could include the sounds and smells associated with a place and its use.

**NATURAL VALUE:** Refers to the natural environment of native flora, fauna, and waterways.

**OTHER SPECIAL VALUES:** eg economic, scientific.

### ***Data Sheet Only***

<b>Place Name</b>	<b>Location</b>
The Soldiers Road	Southern approach to the Bunya Mountains
Kilkivan Diggings	Kilkivan

### ***Individual Sheet Listing Only***

Table Number	Place Name	Location
A	Old Dairy	Alice Creek Kumbia
A	The Bora Ring	Booie
A	Mackay's Grave	Bunya Mountains
A	King Orchids	Western Cliffs Bunya Mountains
A	Bush walking	Forestry areas
B	Heritage homes	Kingaroy
C	Fire Spotting tower	Blackbutt Range
C	Natural Arch	Numinbah
C	Old House	Toowoomba side of Maidenwell
D	Jimna	Township via Kilcoy
D	East Nanango	Nanango Shire

## ***QUESTIONS AND ISSUES RAISED: Kingaroy Workshop***

### **Localities**

- One participant commented that there was a lot of development going on in the Bunya Mountains and so realised the Mountains could be destroyed and therefore it is important to look at the places in the Mountains. Others also agreed the Bunya Mountains had become so popular that they were being 'loved to death'. It was suggested more emphasis be put on other recreational places to try to encourage people away e.g. bushwalking elsewhere.
- Another commented that the Bunyas before 'whiteman' were more important to preserve than e.g. Tramways. The Bunyas are a 'natural thing' and you can't put nature back but you can put manmade things back.
- Commenting on the highlighting process, one participant said they would like to see the Bunya Mountains excluded from that part of the process because it was so obvious and in fact a 'given'. They had thought the idea was to look for lesser known areas and places.

### **Regional Forest Agreement Process**

- Questions were asked concerning the reason for it and the objective.
- Will the Department be doing more follow-up workshops as there were a select group of people only present tonight? Shouldn't the outlook be broadened more i.e. more representatives from the community, schools, business houses etc. Generally 1 or 2 people in an area who know detail about particular places.
- How available will the data from the Workshop be? A number of publications were mentioned – an historic book on the South Burnett by Dr. Tony Matthews about to be published – Judy Grimes is researching a book for the Nanango Shire Council.
- Roger Nunn, Mayor of Kingaroy, brought 2 books to the Workshop for information and use in the Cultural Heritage process:
  - Remnant Vegetation Survey* - Kingaroy Shire Council
  - Survey Of Historic Sites* - Kingaroy Shire Council
 The Department of Environment representative thanked the Mayor for supplying this invaluable information and arrangements were made for the Department to have copies of both publications.

## DAYBORO WORKSHOP

**Local Government Areas:** Pine Rivers, Caboolture  
**Workshop Location:** Dayboro Hall  
**Date/time:** Friday, 10 October 1997, 7.00 pm - 10.00 pm  
**Participants:**  
     **Invited:** 163  
     **Attended:** 24

### *PEOPLE AND ORGANISATIONS INVITED: Dayboro Workshop*

Invitee	Organisation
Mr Daryl Davies	Local Resident
Mr Frederick Batten	Local Resident
Mrs Melva Welch	Local Resident
Secretary	Albany Creek Progress Association
Secretary	Albany Creek Scout Group
Mr Peter Murphy	Albany Creek State High School
Mr Tony Fish	Apex Club of Caboolture
Secretary	Apex Club of Dayboro
Mrs Elaine Coggins	Artisan's Guild of Caboolture and District
Mr Merv Woodward	Australian Trail Riders Association
Mr/Mrs W Lamb	Beekeeper
Mrs Debra Meyers	Bellthorpe Bush Fire Brigade
Mr/Mrs L Maudsley	Bribie Island Environmental Protection Association
Mr Brian English	Bribie Island Recreation Association Inc
Manager	Brisbane Forest Park
Ms Margaret Keen	Brisbane/Bunya Lioness Club
Mr Lionel Blumel	Bunya Residents Association
Secretary	Bunya Residents Association
Ms Sharie Faloon	Burpengary Equestrian Centre Inc
Mr Harry Slorach	Burpengary Progress Association Inc
Mrs Jenny Coonan	Burpengary Scout Group
Mrs Gail Bernardin	Burpengary Western Performance Riding Club
Mrs Nell Hewitt	Caboolture
Mrs Michelle West	Caboolture & Bribie Island Triathlon Club
Mrs Patricia Duus	Caboolture & Morayfield Chamber of Commerce
Mr John Jones	Caboolture and District Bowmen Inc
Mr Jeff Montagu	Caboolture and Districts BMX Club
Mr/Mrs J Barten	Caboolture Camera Club
Manager	Caboolture Fire Station
Ms Marlene Welk	Caboolture Gem Club
Mr John Fenton	Caboolture Historical Society
Co-ordinator	Caboolture Historical Society
Mr Steve Baker	Caboolture Photographic Club
Mrs L O'Neill	Caboolture Qld Country Women's Association
Mrs Mary Johnston	Caboolture Regional Arts



<b>Invitee</b>	<b>Organisation</b>
Mrs Criss Button	Caboolture Regional Integrated Catchment Management
Mrs Lesley Higgins	Caboolture Scout Group
Mayor Tom McLoughlin	Caboolture Shire Council
Cr John Bateman	Caboolture Shire Council
Cr John McNaught	Caboolture Shire Council
Cr Greg Chippendale	Caboolture Shire Council
Deputy Mayor Lynette Devereaux	Caboolture Shire Council
Cr Chris Minetti	Caboolture Shire Council
Cr Spence Grubb	Caboolture Shire Council
Mr John Appleyard	Caboolture Shire Development Association
Principal	Caboolture Special School
Principal	Caboolture State High School
Ms Janet Powell	Caboolture Trail Horse Club Inc
Mr Simon Warne	Caboolture Venturer Unit
Mr Mike Smith	Clear Mountain Rural Forest Brigade
Mr George Symons	Closeburn and Upper Cedar Creek Bush Fire Brigade
Ms Elizabeth Wood	Closeburn Cultural Association
Mrs Isabel Cooper	Coastal Environment and Lifestyle Protection
Ms Tracey Wrightson	Dayboro District heritage Society
Mr William Rowe	Dayboro District Rural Fire Brigade
Mrs Allison Hagaman	Dayboro Districts Progress Association
Mr/Mrs G Bradley	Dayboro Landcare Association
Ms Chicken	Dayboro Landholder Conservation Group
Mr/Mrs A Unsworth	Dayboro Pony Club
Secretary	Dayboro Regional Information Network
Secretary	Dayboro Scout Group
Mr Selwyn Barr	Dayboro Trail Riders Association
Secretary	Dayboro War Memorial Association
Mr Neil Gourley	DPI Forestry
Mr Ian Robb	DPI Forestry
Mr Ralph Took	Ferny Grove State High School
Secretary	Forest Protection Society - Woodford Branch
Mr John McConnell	Friends of Cashmere Forest
Mr Jim Wilson	Golden Valley Keperra Lions Club
Manager	Grant Timbers
Director	Greening Australia
Ms Mary MacCulloch	Kabultur Eastenders
Secretary	Lions Club of Caboolture
Secretary	Lions Club of Dayboro
Secretary S Pine	Lions Club of Morayfield and District
Secretary	Lions Club of Pine Rivers
Mr Stan Chambers	Local Resident
Mr Bryan Winkle	Local Resident
Mr Peter Holzworth	Local Resident
Mr S Weston	McDowell Bunya Scout Group

<b>Invitee</b>	<b>Organisation</b>
President	Montville Hall and Progress Association
Mr Doug Christensen	Morayfield Progress Association
Principal	Morayfield State High School
Mr Seve Jeffs	Motor Traders Association
Mr Sam Brown	Mount Glorious Community Association
Mrs M E Pedwell	Mount Mee Qld Country Women's Association
Mr Dan Kelman	Mount Nebo and Mount Glorious Environmental Protection Association
Ms Irene Opper	Mount Nebo Residents Association
Mr John Ravenscroft	Mt Glorious National Park
Mr/Mrs K Austin	Mt Mee Community Association Inc
Miss Carmel Dickson	Mt Mee Pony Club Inc
Mr Paul Harris	Mt Mee State Forest
Mr Rod Nicklin	Mt Nebo / Mt Glorious Landholder Conservation Group
Secretary	Mt Nebo Residents Association
Ms Daphne Elsley	Mt Nebo Rural Fire Brigade
Manager	Murrebong Campsite Scout Group
Mr Garry Beard	Murrumba Endurance Riders Club
Secretary	Murrumba Endurance Riding Club
Mrs H Wilkins	Nambour & North Coast Qld Country Women's Association
Ms Noleen Kunst	Narangba Community Progress Association
Mrs C Bugden	Narangba Girl Guides
Mrs M Clarke	Narangba Qld Country Women's Association
Mrs G Stephenson	Narangba Scout Group
Mr Keith Trevel	North and South Pine Rivers Integrated Catchment Association
Secretary	North Pine Residents Association
Mr Les Brown	Northside Beekeepers Association
Secretary	Northside Beekeepers Association
Mr Bill Turvey	Ocean View Rural Fire Brigade
Mr/Mrs P Lovely	Old Bay Road Community Arts and Craft Association
Mr Peter Campbell	Pine Rivers Cultural Association
Secretary	Pine Rivers Lowland Revegetation Group
Secretary	Pine Rivers Pony Club
Secretary	Pine Rivers Qld Country Women's Association
Mayor Yvonne Chapman	Pine Rivers Shire Council
Cr Brian Burke	Pine Rivers Shire Council
Cr Brian Battersby	Pine Rivers Shire Council
Cr Craig McConnell	Pine Rivers Shire Council
Cr Michael Charlton	Pine Rivers Shire Council
Cr Graeme Ashworth	Pine Rivers Shire Council
Cr Bryan Galvin	Pine Rivers Shire Council
Cr Michael Gillam	Pine Rivers Shire Council
Cr David Dwyer	Pine Rivers Shire Council
Cr Christine Monsour	Pine Rivers Shire Council
Cr Yvonne Barlow	Pine Rivers Shire Council

<b>Invitee</b>	<b>Organisation</b>
Mr Graham Sprott	Pine Rivers State High School
Secretary	Pine Rivers Western Performance Club
Secretary	Pumicestone Lions Club Inc
Secretary	Qld Assoc of Four Wheel Drive Clubs Inc
Mr Les Organ-Moore	Queensland Beekeepers Association (Stanley Rivers Branch)
Mrs Helen Stratham	Resource Sciences Centre
Mr B. Jeffs	Rocksberg/Moorina Rural Fire Brigade
Secretary	Rotary Club of Pine Rivers
Secretary	Rotary Club of Samford Valley
Mr Michael Hawkins	Samford and Districts Progress and Protection Association
Secretary	Samford Endurance Riders Club
Secretary	Samford Golden Valley Pony Club
Mrs Kerry Walker	Samford Landcare
Secretary	Samford Qld Country Women's Association
Mr Bob Millar	Samford Rural Fire Brigade
Secretary	Samford Scout Group
Mr Peter Fogg	Samsonvale Rural Fire Brigade
Secretary	Samsonvale Action Group
Secretary	Shire of Landsborough Historical Society
Mr Frank McDonnell	The 2nd Caboolture Boys' Brigade
Mr Geoff Robinson	The Boys' Brigade 3rd Caboolture Company
Principal	The Gap State High School
Mrs Margaret McDonnell	The Girls Brigade - 2nd Caboolture Company
Ms Kaye Brooks	The Wildlife Preservation-Environmental Society of Qld Inc
Mr Gary Fulton	Tourism Pine Rivers
Principal	Tullawong State High School
Mr Stephen Ham	Wahminda Park Scout Group
Mr Colin McLaughlin	Wamuran Fire Brigade
Secretary	Wildlife Preservation Society of Qld - Caboolture
Secretary	Wildlife Preservation Society of Qld - Pine Rivers Branch
Secretary	Wildlife Preservation Society of Qld - Samford Branch
Mr Ian Flinders	Wildlife Preservation Society of Qld - Samford Valley Branch
Mrs Dianne Youles	Woodford & District Campdraft Association
Ms Cheryl Page	Woodford Art Group
Mrs M Morris	Woodford Girl Guides
Secretary	Woodford Lions Club Inc
Secretary	Woodford Pony Club
Mrs Margaret Johnson	Woodford Scout Group Committee
Principal	Woodford State & Secondary Department

## ***PEOPLE WHO ATTENDED: Dayboro Workshop***

### **PARTICIPANTS**

Dave Kington	Local Co-ordinator (Brisbane Forest Park)
Lionel Blumel	Bunya Residence Association
Brian Bourke	Pine Rivers
Gary Bradley	Dayboro Landcare
Stan Chambers	Trail Riders
Daryl Davies	Rural Land Owners in general
Tina Dewar	Caboolture Trail Horse Club
Tony Elliot	Wildlife Preservation Society Queensland/SSAP Pine Rivers
T Evans	Grant Timbers
Donna Grigor	Forest Protection Assoc.
Paul Harris	Department Natural Resources
James Hewitt	Timber Worker
David Kelman	Mt. Nebo & Mt. Glorious Environmental Association
Rob Lachowicz	Closeburn Cultural Association
David Morgans	Brisbane Forest Parks
Rod Nicklin	Glorious Small Landholders Group
Leslie Organ-Moore	Stanley Rivers Beekeepers
John Pulsford	CRICM / WPS Caboolture
D Rouse	Past President Progress Association
Cat Russell	Artisans Guild
Rob Snowdon	Mt. Nebo Bush Fire Brigade
Bruce Teakle	MEPA
M Woodward	PEN / ATHRA
Paul Zoeller	Samsonvale Action Group

### **PROJECT MEMBERS**

#### **Department of Environment**

Dr Margaret Kowald	Principal Conservation Officer, Forest Assessment Unit
Fiona Botham	Senior Conservation Officer
Cheryl Woodman	Conservation Officer
Sarah Lewis	Technical Officer

### **FACILITATORS**

Peter Condliffe	Alternative Dispute Resolution Branch, Department of Justice
Shana Tucker	Alternative Dispute Resolution Branch, Department of Justice

## ***HERITAGE PHRASES:Dayboro Workshop***

- Past, present, future. Education
- Something for everyone to enjoy and not shut up.
- Places of significance i.e. History-historical places of social significance.
- Culture derived historically.
- Forces of cultural evolution.
- Legacy-history-values-sense of community-sense of belonging.
- Particular areas of bushland that closely resembles the original flora & habitat areas, particularly dense rainforest plus and Sclerophyll forest, Tennyson Woods area in particular.
- History & tradition-birth-connection-value-sharing the environment-respecting the environment-nurturing, regenerating & learning from the environment-includes all history, including the Indigenous history.
- Past history non-indigenous-past history indigenous-the forests & their places and values past and present.
- Something worth while to hand down to future generations
- Past happenings of people and activity.
- Places of old. Things of old.
- Preservation of natural forests for Beekeeping Industry.
- Remnant & lowland Rainforest. Bell's Pocket, Gold Scrub, Lloyd's Scrub, Relevant Rainforest & Vine scrub retained by local farmers for future generations and flora species and fauna habitat.
- To appreciate what my forefathers have made available to me and my children that are 7 generation Timber Industry.
- That which may be inherited i.e. passed on from one generation to another, protected for posterity. Related to historical concepts of joint ownership and concern.
- Of historical value and importance to a wide cross section of the community.
- Important markers for time in history.
- Places, traditions and values from our ancestors, the present and future. Interest-horse riding areas remain for multi use recreation. Management in field, balance.

## ***PLACES IDENTIFIED - DAYBORO WORKSHOP***

<b>Da Dayboro A-F Table Number</b>	<b><i>Place Name</i></b>	<b><i>Location</i></b>	<b><i>Why Place is Important *</i></b>
Da A1	Mt Glorious Barracks	Mt Glorious	Historic, Social
Da A2	Big Red Cedar	Near Loves Creek (near falls)	Natural, Scientific, Social
Da A3	View from Clear Mountain		Aesthetic
Da A4	The Winder	Road between Wivenhoe Lookout & Lacey's Creek	Historic, Social

<b>Da Dayboro A-F Table Number</b>	<b><i>Place Name</i></b>	<b><i>Location</i></b>	<b><i>Why Place is Important *</i></b>
Da A5	The Hell Hole	West side of McCarthy's lookout	Aesthetic, Natural, Social
Da A6	Loves Falls	Headwaters of Cedar Creek	Aesthetic, Natural, Social
Da A7	Western Walk	Mt Glorious Forest, Joyners Ridge	Aesthetic, Natural, Social
Da A8	Land around lake, Samsonvale, including Golds Scrub	Samsonvale	Historic, Natural, Social
Da A9	Diana's Bath	Mt Byron	Aesthetic, Natural, Social
Da A10	Summit of Mt Nebo	Mt Nebo	Aesthetic, Historic, Natural, Social
Da A11	Lawton Road	Mt Glorious	Historic, Natural
Da A12	Tennison Woods	Headquarters of Cedar Creek	Aesthetic
Da A13	Greens Falls	Headwaters of Cedar Creek Maiala National Park	Aesthetic, Social
Da A14	Large Tallowwood stump	Near seismological station Mt Nebo	Historic, Social
Da A15	Westridge lookout		Historic
Da B1	Bell's Pocket	Bell's Pocket Road Lawnton	Natural, Social
Da B2	Brisbane Forest Park	D'Aguilar range	Aesthetic, Economic, Natural, Social
Da B3	Mt Glorious Barracks	Mt Glorious	Historic
Da B4	Gold Scrub	Cemetery Rd, Samsonvale	Natural, Social
Da B5	Reservoirs	Enoggera, Gold Creek, Lake Manchester	Historic, Natural, Social
Da B6	Kangaroo Grass Ridges	State Forest 309	Aesthetic, Historic, Natural, Social
Da B7	Ward's Scrub	Highvale	Natural, Social
Da B8	Northbrook Creek Valley & Kipper Creek Valley	Brisbane Forest Park (West)	Aesthetic, Historic, Natural, Social

<b>Da Dayboro A-F Table Number</b>	<b><i>Place Name</i></b>	<b><i>Location</i></b>	<b><i>Why Place is Important *</i></b>
Da B9	Scrubby Knob Turquoise Mine	Armstrong Creek, Dayboro Area, State Forest 2680	Historic, Social
Da B10	Old Ocean View Road	Oceanview	Historic
Da B11	Recreation areas	Brisbane Forest Park	Aesthetic, Historic, Natural, Social
Da B12	Tennison Woods Mountain	Brisbane Forest Park	Aesthetic, Natural, Social
Da B13	Simpsons sawmill	Dayboro	Historic, Social
Da B14	Mermaid Mountain	Southern part of Brisbane Forest Park	Aesthetic
Da B15	Northbrook Gorge	Brisbane Forest Park	Economic, Historic, Natural, Social
Da B16	Rocky Hole Water Hole	Mt Mee State Forest 893	Historic, Social
Da B17	McAffee's Farm	Private land	Historic
Da B18	Diana's Bath	Mt Mee State Forest	Aesthetic, Social, Indigenous
Da B19	Forestry Road Network	Brisbane Forest Park	Historic, Social
Da B20	Log cabin	Lake Manchester, Brisbane Forest Park	Historic
Da B21	Fauna habitat	Mt Mee State Forest	Natural
Da C1	Mt Archer Bullock Wagons	Mt Mee State Forest 893	Historic
Da C2	Mt Mee Banana Settlement	Mt Mee	Historic
Da C3	Mt Pleasant Banana Settlement	Mt Pleasant	Historic
Da C4	Dogs Waterhole	Woodford/Mt Mee Range	Historic
Da C5	Firerocket Lookout, Trig Station	Mt Mee SF	Aesthetic, Historic
Da C6	Diana's Bath	Mt Mee SF	Historic, Aesthetic
Da C7	Sawmill (Gantry)	Mill L.A.	Historic
Da C8	Wamuran Basin	Wamuran	Historic

<b>Da Dayboro A-F Table Number</b>	<b><i>Place Name</i></b>	<b><i>Location</i></b>	<b><i>Why Place is Important *</i></b>
Da C9	Byron Creek Falls	Mt Mee SF	Aesthetic
Da C10	Tramway	Mt Mee	Historic
Da C11	Old Mt Mee Post Office	Mt Mee	Historic
Da C12	Byron Creek Sawmill	Mt Mee SF	Historic
Da C13	Mt Pleasant Sawmill	Mt Mee SF	Historic
Da D1	Franz Mountain	Burpengary Creek	Aesthetic, Historic, Natural, Social
Da D2	Original Crossings	Caboolture, Litherland, Dobson, Zillman (Franz connection)	Historic, Natural, Social
Da D3	Arsenic Dip	Under Woodford Water Reserve	Historic
Da D4	Old North Rd	Caboolture	Historic
Da D5	Durundur	Woodford	Historic
Da D6	Graves of Jacky Delany & wife	Mt Franz, Burpengary	Historic, Indigenous
Da D7	Original Wamuran settler's camp fire place	Bend on Creek, Wamuran Basin	Historic, Social
Da D8	Neurum Neurum Creek Conservation Park	Neurum (Woodford)	Historic, Natural
Da D9	Lookout of Campbells Pocket Road	Top Yard Road. Paedwell - Environmental Pk	Aesthetic, Historic, Social
Da D10	Mt Mee Cultural Landscape	Mt Mee	Aesthetic, Historic, Social
Da E1	Small Day Tours	Mt Mee & Mt Archer Forest Areas	Historic, Natural, Scientific
Da E2	Bicentennial National Trail	Blackbutt to Border	Historic, Natural, Social
Da E3	Caboolture Loop and other trails	Caboolture to National trail at Blackbutt, South to Eskdale Station to Mt Mee to Rangetop	Natural, Social



<b>Da Dayboro A-F Table Number</b>	<b><i>Place Name</i></b>	<b><i>Location</i></b>	<b><i>Why Place is Important *</i></b>
Da E4	Herbie Miles Hut	Baxter Creek , Dayboro	Historic, Social
Da E5	Turquoise Mines	Armstrong Creek Scrubby Knob	Historic, Social
Da E6	Fifty percent of any large property not yet subdivided	Anywhere in Qld	Unspecified
Da E7	Diana's Bath	Mt Byron area	Historic, Natural, Social, Indigenous
Da E8	"D" Tree	Lawsons Lookout	Historic, Social
Da E9	Armstrong Creek School	Armstrong Creek, Dayboro	Historic, Social
Da E10	Wild Horse Mt Lookout	East of Freeway, Glasshouse Mountains	Aesthetic, Social
Da E11	Stockyards	Bellthorpe	Historic
Da E12	Old house	Redman Creek Dayboro	Historic
Da E13	Cape Morteon Lighthouse	Moreton Island	Aesthetic, Historic
Da F1	Bunya State School	Bunya Road, Bunya	Historic, Social
Da F2	Jacky Jacky's grave	Side of creek, Burpengary, West Side of Oakey Flat Road	Historic, Social
Da F3	Wights Mountain, Bora Ring	Wights Mountain	Historic, Social
Da F4	Bunya Cemetery	Bunya	Historic, Social
Da F5	Old Bridge Burpengary Creek	Burpengary, Oakey Flat Road	Historic
Da F6	Buran Mt Sampson	Sampsonvale	Natural, Indigenous
Da F7	Bunya State Forest	Bunya	Aesthetic, Natural, Social
Da F8	Native Forest	Bribie Island	Natural, Social
Da F9	Closeburn Hall	Closeburn	Historic, Social
Da F10	Two Trees	Corner Bunya and Farm Roads Bunya	Historic, Social
Da F11	Platypus Pools	Burpengary Creek, Browns Creek (Both at Narangba)	Natural, Social
Da F12	Platypus Pools	Love Creek Closeburn	Natural, Social

<b>Da Dayboro A-F Table Number</b>	<b><i>Place Name</i></b>	<b><i>Location</i></b>	<b><i>Why Place is Important *</i></b>
Da F13	Large fig tree	Farm Rd Bunya	Natural
Da F14	Old Wells	Swete Street Narangba (near newsagency)	Historic
Da F15	Samsonvale Bora Ring	Basin Rd, Samsonvale	Indigenous
Da F16	Glasshouse Mountains	Glasshouse Mountains	Indigenous, Historic, Aesthetic, Social
Da F17	Old Narangba Hall	Oakey Flat Road Narangba	Historic
Da F18	Closeburn Railway Ramp	Closeburn	Historic, Social
Da F19	Wangan Post Office Site	Wangan (Bunya area)	Historic, Social
Da F20	Heritage Tree	King St, Caboolture	Historic

### ***Individual Sheet Listing Only***

<b><i>Table</i></b>	<b><i>Place Name</i></b>	<b><i>Location</i></b>
A	Cedar Creek Headwaters	Cedar Creek
A	Mt Nebo	Real Summit of Mt Nebo over the top to Highvale
A	The Goad Track	Mt Nebo - Highvale
A	PEI Pools	South Pine River between Highvale and top Mt Glorious
A	Bora Ring	England Creek, D'Aguilar Road
A	Bora Ring	Northbrook section, Northbrook Gorge
A	Red Cedar	Cedar Creek
A	England Creek West	West of Mt Glorious
C	Remains Brett's Mill	Byron Creek
C	Rose's Mill remains	Mt Pleasant
C	Lookout Mt Byron	Mt Byron, Mt Mee State Forest
D	Seven Conservation Parks	Caboolture Shire
D	Wooden Bridge	Oakey Flat Rd, Burpengary
E	Recreation Area	Somerset Dam
F	Brown's Grave	Roberts Rd, Narangba

<i><b>Table</b></i>	<i><b>Place Name</b></i>	<i><b>Location</b></i>
F	Resting paddock for Cobb and Co horses and bullock teams	Raynbird Rd, Narangba
F	Bora Ring	Schultz's property Raynbird Rd, Narangba
F	Foundations Moravian Missionary House	Off Old Bay Road, Deception Bay
F	Bellthorpe	Near Woodford
F	Old Well	Former Anglican land, Swete St, Narangba

\* The following explanations were printed on the back of the data sheets.

**HISTORIC VALUE:** A place may have value because it is associated with an important historical phase, style, event, person, or activity.

**SOCIAL VALUE:** The qualities that make a place of sentimental value to all or part of the community, for example, because of long association.

**AESTHETIC VALUE:** The effect the place has on the senses - usually visual qualities, but could include the sounds and smells associated with a place and its use.

**NATURAL VALUE:** Refers to the natural environment of native flora, fauna, and waterways.

**OTHER SPECIAL VALUES:** eg economic, scientific.

### ***QUESTIONS AND ISSUES RAISED: Dayboro Workshop***

#### **Localities**

- One participant said whilst the workshop had nominated some nice and beautiful places to look at, unfortunately they couldn't see this was a lot of use because Forestry has made areas out of bounds.
- It was claimed that a 4 wheel drive vehicle does more damage than a horse and that once horse trails are lost they are lost forever. It was felt an environment was being created in Forestry to keep people employed.
- Concern was expressed about the number of members of the public looking at places in the forests and that therefore there should be a limit to the number of people gaining access in order to moderate usage.
- It was stated that the minority "stuffs up" for the rest because of past litigation. In past years where injury has occurred Forestry has been sued therefore access has been restricted. It was also that both Department of Natural Resources and Forestry are to blame for the situation. Another participant said the restriction of access because of risk of injury should be looked at: walking trails as well as horse trails because five hikers can do as much damage as one horse.

- One of the participants informed that they know numerous beautiful spots but won't nominate them because of the fear a Government will "take it off us".
- It was asked why Queensland is the only State where a horse can't be ridden in National Parks?
- Concern was expressed that there is no money for management of weeds, feral animals (but money is spent on other things?)
- A participant stated that management is the key issue especially as wet sclerophyll is under threat.
- The spokesperson for one of the small groups felt that most of the things the group had identified could be preserved with existing management processes.

### **Regional Forest Agreement Process**

- It was asked if all the areas mentioned are to be researched and by whom, and if public submissions will be able to be made on "draft results".
- Concern was expressed that while the country is in as parlous state \$14 million was found to put on a show "like this" when there were more serious matters like youth suicide. It was claimed there is a lack of confidence, total cessation of investment in industry while it was felt we're waiting for more cuts – "makes me ashamed this amount of money being wasted on this when e.g. commerce, jobs, small business in need".
- The point was made that if we aren't involved in the decision making process then it serves us right so we should be here at the workshop.
- One of the participants stated that "our job is a political decision in the end". They noted that when the RFA is due to be signed off an election is due the same time and therefore they felt it would be a political decision.
- A participant informed the workshop that they had seen and been involved in this type of process in NSW; had spent lot of time in communication with people close to the decision makers i.e. Canberra, so said it will get back to which marginal seat will be affected in the next election. Therefore they were very cynical about the whole exercise.
- It was noted that this exercise is "fine" if the information is to be utilised – a waste of time and money if not used.
- Others said they were also cynical and shared the pessimistic views expressed. It was said that this process has reminded individuals of places needing to be captured before they're lost - others agreed own family history, more money spent on people rather than on plants etc.
- It was wondered if the Councils were also being consulted as part of the process.

## BUNDABERG WORKSHOP

**Local Government Areas:** Bundaberg, Isis, Burnett, Kolan  
**Workshop Location:** Across The Waves Sports Club, Bundaberg  
**Date/time:** Tuesday, 14 October 1997, 6.30 pm - 9.30 pm  
**Participants:**  
     **Invited:** 74  
     **Attended:** 28

### *PEOPLE AND ORGANISATIONS INVITED: Bundaberg Workshop*

Invitee	Organisation
Mr Wayne Cameron	4WD Instructor Bundaberg SES
Mr John Hodgson	Acting District Ranger
Mr Ashley Eastall	Alternative Dispute Resolution Centre
Mr Arthur Rhodes	Bee Keeper
Mr Alan Webb	Bee Keeper
Mr Adrian Jones	Bee Keeper
Mr Kelvin Bath	Beekeeper
Dr Judy Haines	Bird Observers Club of Australia
Mr Carl Moller	Bundaberg & District Urban Land Care Committee
Ms Desley McWha	Bundaberg 4WD Club
Cr Janet Pallon	Bundaberg City Council
Ms Jenny Knox	Bundaberg Guides
Mr Viv Weber	Bundaberg Land Rovers Owners Club Inc
Mr Kerry McLean	Burnett Building Supplies
Cr Viv Chase	Burnett Catchment Care Assoc
Mr Geoff Heading	Burnett Field Archers
Mayor Bill Neibecker	Burnett Shire Council
Mrs Gloria Collins	Bushwalkers Club Inc
Mr Peter Byrne	CEO Bundaberg City Council
Mr Noel Baldwin	Chairman - Cane Growers Bundaberg
Cr John Russo	Chairman Environmental & Engineering Standing Committee
Ms Mario Percott	Claiming Officer Bundaberg SES
Mrs Mary Kidd	Coordinator Bundaberg Historical Society
Mr Andrew Young	Coordinator Integrated Catchment Management
Mr Tom Crothers	Department of Natural Resources
Mr Trevor Ritchie	Department of Natural Resources
Cr Tony Riccardo	Deputy Mayor Isis Shire Council
Mr Peter Jensen	Director Engineering & Development
Ms Brenda Cobb	District Leader - Bundaberg Guides
Ms Tracey Jensen	Environment Health Officer Burnett Shire Council
Mr David Brooks	Environment Officer Kolan Shire Council
Mr Peter Blumke	Environmental Health Officer Kolan Shire Council
Mrs Wendy Priver	Fairymead House
Mr Trevor Ritchie	Forest Management Officer
Mr Peter Fraser	Forest Ranger, Department of Natural Resources

<b>Invitee</b>	<b>Organisation</b>
Mrs Shirley Kelly	Fun & Fitness Activity Group
Mr David Marland	Gaeta Land Care & Progress Assoc
Mr Mark Hill	Hills Sawmill
Mr Greg Upton	Isis Chamber of Commerce
Mrs Flora Barwick	Isis District Horse & Pony Club
Mayor Bill Taylor	Isis Shire Council
Mayor Viv Chase	Kolan Shire Council
Cr Eddie Stone	Kolan Shire Council
Cr Graeme Claxton	Kolan Shire Council
Mr Len Usher	Land Care Kolan Shire
Ms Christine Tyson	Local Resident
Mr John Poulsen	Manager Administration
Mr John Verden	Overseer DPI Forestry
Mr Ken Fritz	President - Gin Gin & District Pony Club
Mr Jacque Rohen	President Bundaberg Chamber of Commerce
Mr Carl Moller	President Wildlife Preservation Society
Mr Richard Gear	President-Bird Watchers Club
Area Director	QRFA
Mr Allan Biedermann	Regional Business Adviser
Mr Barry Ruhl	Ruhl's Sawmill
Mr Reg Reichel	Rural Fires Inspector
Mr Maurie Wilson	Scout Leader
Mr Barry Adams	Scout Leader
Mr Col Kellermine	Scout Leader
Mr Darley Munro	Scout Leader
Mr Ken Howes	Scout Leader
Mr Neil McCabe	Scout Leader
Mr Chris Jacobsen	Scout Leader
Mrs Shirley Orpin	Scouts Association of Qld - District Commander
Ms Elena Garcia	Secretary Agnes Waters Land Care Group
Mr Reg Leonard	Secretary Bundaberg Historical Society
Mr John Bowes	Secretary Gaeta Progress & Land Care Association
Mr Wayne Stanley	Secretary Isis Land Care Committee
Mrs Janet Usher	Secretary Kolan Shire Land Care Inc
Mr Ken Lawrence	Secretary Saxon Archers Inc
Mr Arnold Dingle	South Bundaberg Saw & Planing Mill
Ms Enid Cullen	Treasurer Bundaberg Historical Society
Ms Pam Soaper	Wide Bay Burnett Conservation Council
Mrs Jane Broughton	Wildlife Protection Society of Qld

## ***PEOPLE WHO ATTENDED: Bundaberg Workshop***

### **PARTICIPANTS**

Ashley Eastall	Local Co-ordinator
Allan Biedermann	BDT & D Board
Viv Chase	Kolan Shire Council, Burnett Catchment Care Association
Bob Collins	Burnett Catchment Care Association
Gloria Collins	Bundaberg Bushwalking Club
Ray Creevey	Wildlife Preservation Society of Queensland
Wendy Driver	Fairymead House Sugar Museum
Barry Evans	Bundaberg Bushwalking Club
Richard Gear	Bird Observers Club of Australia, Bundaberg
Andrew Howlett	Burnett Catchment Care Association
Tracy Jensen	Burnett Shire Council
Trevor Jensen	Local resident
Adrien Jones	Queensland Beekeepers Association
Gerry Kempes	Bundaberg Bushwalkers Club
Bob Norman	Conservation
Shirley Orpin	Bundaberg City Council
Daphne Saunders	Gin Gin Historical Society
Maureen Schmitt	Wildlife Preservation Society of Queensland
Phil Shield	Private Grazier
Trevor Shield	Local resident
Colleen Stehbens	Gaeta Landcare Group
Lionel Stehbens	Gaeta Landcare Group
Janet Tallow	Bundaberg City Council, Burnett Catchment Care Association
John Verden	Department of Primary Industries, Forestry
Caroline Williams	CQU Bundaberg
Chris Williams	CQU Bundaberg
Andrew Young	Department of Natural Resources
Peter Zund	Local resident

### **PROJECT MEMBERS**

#### **Department of Environment**

Dr Margaret Kowald	Principal Conservation Officer, Forest Assessment Unit
Fiona Botham	Senior Conservation Officer
Judy Powell	Senior Conservation Officer
John Schiavo	Technical Officer

#### **Environment Australia**

Marilyn Truscott	Commonwealth Government
------------------	-------------------------

### **FACILITATORS**

Peter Condliffe	Alternative Dispute Resolution Branch, Department of Justice
Shana Tucker	Alternative Dispute Resolution Branch, Department of Justice

## ***HERITAGE PHRASES: Bundaberg Workshop***

- Preserving buildings, land etc that played an important part in Australian history.
- Of previous or future significance: for preservation.
- Significant, value, where we've come from.
- History with regard to the future.
- Background.
- Our connection with our past.
- Saving our heritage for our kids.
- Important historical events and places which ideally should be preserved for future generations.
- Site of historical or cultural value.
- To be preserved.
- Our past which is the basis for our present and future.
- Values from the past: valued items past, present, future.
- Knowledge of the past.
- History.
- Preserving history.
- Something of value for future generations to inherit.
- Something that is passed on to future generations.
- Handed down from generation to generation.
- To be preserved.
- Unique future: Value.
- Protection.
- Leaving something untouched, unspoiled for our children to see.

## ***PLACES IDENTIFIED - BUNDABERG WORKSHOP***

<b><i>Bu Bundaberg A-F Table Number</i></b>	<b><i>Place Name</i></b>	<b><i>Location</i></b>	<b><i>Why Place is Important *</i></b>
Bu A1	Splitters Creek Railway Bridge	Splitters Creek, Burnett Shire	Aesthetic, Historic
Bu A2	Biggenden - Chowey Bridge		Historic, Social
Bu A3	Paradise Township	Private land on Burnett River near Kalliwa	Aesthetic, Historic, Social
Bu A4	Old Rail line, Mt Perry	Gin Gin - Mt Perry Road through tunnel to Ellimanta Station	Aesthetic, Historic, Social
Bu A5	Boolbunda Range to Mt Perry		Aesthetic, Natural



<b>Bu Bundaberg A-F Table Number</b>	<b>Place Name</b>	<b>Location</b>	<b>Why Place is Important *</b>
Bu A6	Many Peaks, Upper Glassford Creek		Historic
Bu A7	Fraser Island	Fraser Island	Aesthetic, Historic, Natural, Social
Bu A8	Bingera Weir		Social
Bu A9	Coongarra Rock	State Forest South-West of Biggenden	Aesthetic, Natural, Social, Scientific
Bu A10	Takilberan Rock	Kolan Shire	Aesthetic, Historic, Scientific, Social
Bu B1	Walla Island	South west of Gin Gin Burnett River	Aesthetic, Historic, Social
Bu B2	Mt Perry Bundaberg Rail line	Mt Perry - Bundaberg	Aesthetic, Historic, Social
Bu B3	Middle Island	Town of 1770	Historic, Natural, Social
Bu B4	Area of Woongarra Scrub	Telegraph Road, Bundaberg	Aesthetic, Natural, Social
Bu B5	Pasturage Reserve	Bargara	Historic, Natural, Social
Bu B6	Two graves	Invicta - Boughtons Road	Historic, Social
Bu B7	Large Fig tree and wagon remains	Childers	Historic, Natural
Bu B8	Goodnight Scrub	Gin Gin	Aesthetic, Social, Scientific
Bu B9	Bottle trees	Coalstoun Lakes	Natural, Social
Bu B10	One grave	Starkey Street, Invicta	Historic, Social
Bu B11	Scientific Area	Cordalba State Forest	Historic, Natural, Social
Bu B12	Juice Mill sites	Bundaberg District	Historic, Social
Bu B13	Two graves	Avondale township	Historic, Social
Bu B14	Branyan State School	Branyan Drive, Bundaberg	Historic
Bu B15	Grain silo	Bulla-Bullyard Rd	Historic, Social
Bu B16	Cable station site	Mon Repos	Historic, Social
Bu B17	Kroombit Tops forest areas	Kroombit Tops	Aesthetic, Historic, Natural, Social

<b>Bu Bundaberg A-F Table Number</b>	<b>Place Name</b>	<b>Location</b>	<b>Why Place is Important *</b>
Bu B18	Granite Creek State Forest	Builyan	Aesthetic, Historic, Social
Bu B19	Road reserve	Childers - Appletree Creek Road	Aesthetic, Natural, Social
Bu B20	Huxley sugar mill site	Apple Tree Creek	Historic, Social
Bu C1	Wyper Park (the springs)	10km north of Bundaberg	Historic, Natural, Social
Bu C2	Fraser Island	Fraser Island	Aesthetic, Historic, Natural, Social
Bu C3	Middle Island	Between Bustard Heads and Eurimbula National Park	Natural, Aesthetic
Bu C4	Double Sloping Hummock	State Forest 898	Aesthetic, Social
Bu C5	Monduran Dam (Fred Haigh)	Near Gin Gin	Aesthetic, Economic, Social
Bu C6	Sloping Hummock (including Anthony's rest)	Off Bargara Road	Historic, Social
Bu C7	Cemetery	Bustard Heads Lighthouse	Historic, Social
Bu C8	Preserved spotted gum	State Forest 54 Bania	Natural
Bu C9	Stone Wall	Burnett Heads	Historic, Social
Bu C10	Pastoral Reserve -	Between Mon Repos and Bargara	Historic, Natural, Social
Bu C11	Railway Bridge Across Woco Creek	Cordalba State Forest 832	Historic
Bu C12	Old Water Weir	Cordalba State Forest 832	Historic
Bu C13	Musgrave Island		Aesthetic, Historic, Natural, Social
Bu C14	Round Scrub	Banks of Burnett River	Natural, Social

<b>Bu Bundaberg A-F Table Number</b>	<b>Place Name</b>	<b>Location</b>	<b>Why Place is Important *</b>
Bu C15	Kroombit Tops	State Forest/National Park Kroombit Tops (West of Calliope)	Aesthetic, Historic, Natural, Social
Bu C16	Old gold mine shaft	State Forest 645 Rosedale	Historic
Bu C17	Mafaking Park	5kms out of Childers on Biggenden Road	Social
Bu C18	Queen's park	Banks of Burnett River behind morgue	Social
Bu C19	Kullogum State Forest	South of Childers	Social
Bu C20	Fire Tower	Elliott SF 779	Aesthetic, Natural, Social
Bu C21	Juice Mill sites	Bundaberg Area	Historic
Bu C22	Elliott State Forest		Natural
Bu C23	Goodnight Scrub	Gin Gin	Aesthetic, Social, Scientific
Bu C24	Doyle's hut	Bania State Forest	Historic
Bu C25	Huxley Mill site	Childers	Historic
Bu D1	Rail Bridges and cuttings and Boolboonda Tunnel	Mt Perry to Gin Gin Railway Line	Historic, Social
Bu D2	Boolboonda School	Kolan Shire - near tunnel	Historic, Social
Bu D3	Old Bundaberg traffic bridge	Burnett River	Aesthetic, Historic, Social
Bu D4	Takilberan Rock	Kolan Shire	Aesthetic, Social, Indigenous
Bu D5	Fred Haigh Dam	Lake Monduran	Social
Bu D6	Gaeta School	Gaeta	Social, Historic
Bu D7	Elliott River Fire Tower	Elliott River	Historic, Social
Bu D8	Stockyard Creek and Waterholes	Dalysford Road. Lot 32, Gin Gin	Aesthetic, Social
Bu D9	Kalliwa Hut	Kolan Shire	Historic, Social

<b>Bu Bundaberg A-F Table Number</b>	<b>Place Name</b>	<b>Location</b>	<b>Why Place is Important *</b>
Bu D10	One Tree Hill	Goodnight Scrub	Historic, Social
Bu E1	Flying Fox - Kolan R	Gaeta area	Historic, Social
Bu E2	Gaeta Old Gold Mine and Cemetery	Gaeta	Historic, Social
Bu E3	Moolboolaman School (relocated)	Mt Perry Road	Historic, Social
Bu E4	WW2 plane wrecks	Various GPS locations (Bundaberg Aero Club)	Historic, Social
Bu E5	Ted Shield's Memorial Hut	Boolboonda Tunnel	Natural, Social
Bu E6	Boolboonda Tunnel	Mt Perry Road	Historic, Social, Scientific
Bu E7	Iron Gate Waterfall	Moolboolaman	Natural, Scientific, Social
Bu E8	Dairy Falls	At foot of Boolboonda Rock, between Boolboonda and Mt Perry	Aesthetic, Natural, Social
Bu E9	Florie's tunnel	Wonbah scrub, 4 Mile Creek, Wonbah winery	Historic,
Bu E10	Mt Perry mines generally	Mt Perry	Historic, Social
Bu E11	Kanaka built stone walls (cane fields)	Various: Bargara, Elliott Heads	Historic, Social
Bu E12	Areas of unlogged rainforest - sheep pastures	Head of 4 Mile Creek Wonbah in Forestry	Natural
Bu E13	Gin Gin Historical Village	Gin Gin	Historic, Social
Bu F1	Old Apiary site	North Aramara	Historic
Bu F2	The Hummock	The Hummock	Historic, Natural, Scientific, Social
Bu F3	Coastal Foreshore	Burnett River to Elliott River mouth	Aesthetic, Historic, Natural, Social

<i>Bu Bundaberg A-F Table Number</i>	<i>Place Name</i>	<i>Location</i>	<i>Why Place is Important *</i>
Bu F4	Mon Repos	Burnett River	Aesthetic, Natural, Economic, Scientific
Bu F5	River Heads Old Mooring Posts	Susan River	Aesthetic, Historic, Natural
Bu F6	The Cedars	South Bingera	Aesthetic, Historic, Natural
Bu F7	Railway lines	Mt Perry, Bundaberg, Bargara, Quanbara	Aesthetic, Historic, Social
Bu F8	Moore Park	Suburb of Bundaberg	Natural, Social
Bu F9	Big Tree (Ironbark)	Amamoor Forest (near Gympie) Near Country Music Muster site	Aesthetic, Historic
Bu F10	Old butcher's shop	Hendy's Road	Historic
Bu F11	Nunn's lookout	Childers	Aesthetic, Social
Bu F12	Old galley	Jimna State Forest	Historic
Bu F13	Buffer Strip	Moore Park	Natural
Bu F14	Kanaka Memorial	Childers	Historic
Bu F15	DPI Remnant Vegetation	Port Road, Bundaberg	Aesthetic, Historic, Natural, Social
Bu F16	Tomato Island	Burnett River	Aesthetic, Historic, Natural
Bu F17	Old slab cottage (Mrs Cox's Cottage)	Childers (near airport)	Historic
Bu F18	Pastorage Reserve ("1200 acres")	Mon Repos	Aesthetic, Historic, Natural, Social
Bu F19	Rock Carvings	Scattered throughout area	Indigenous

\* The following explanations were printed on the back of the data sheets.

**HISTORIC VALUE:** A place may have value because it is associated with an important historical phase, style, event, person, or activity.

**SOCIAL VALUE:** The qualities that make a place of sentimental value to all or part of the community, for example, because of long association.

**AESTHETIC VALUE:** The effect the place has on the senses - usually visual qualities, but could include the sounds and smells associated with a place and its use.

**NATURAL VALUE:** Refers to the natural environment of native flora, fauna, and waterways.

**OTHER SPECIAL VALUES:** eg economic, scientific.

***Individual Sheet Listing Only***

<b>Table</b>	<b>Place Name</b>	<b>Location</b>
A	Gin Gin Railway Line	Bundaberg
B	Sugar Mill	Invicta
B	Cordalba Isis Scrub	
C	Quanaba Mill	
C	Bustard Heads	Bustard Head
C	Rainforests	Bania State Forest
C	Rainforest	Eurimbula National Park
C	Lakes	Fraser Island
C	Orienteering area	Watalgan State Forest
D	Creek Water hole	Lot 32 Dalysford Rd, Gin Gin
D	Comonju Cemetery	Ourajong Farms Rd, Gin Gin
D	Boolboonda Cemetery	Mt Perry Rd, Gin Gin
D	Railway crash site	Goyan Rd
D	Boolboonda Hall	Gin Gin - Mt Perry Road
E	Plane wreckage	Magpie Scrub, Monto
E	Water falls & Plane wreckage	Kroombit Tops
F	Disused mining material, chimneys etc	Howard area
F	Summer Creek	
F	Seary's Creek	Near Rainbow Beach, Cooloola
F	Baffle Creek	North of Bundaberg
F	Agnes Water & Hinterland	
F	Smith's Crossing	
F	Mary River Riparian Zone	

Submitted following the workshop

Place Name	Location	Significance
Kroombit and Griffith Creeks	Tablelands Road, Kroombit Tops State Forest	Natural, Aesthetic
Beech scientific area	Kroombit Tops State Forest	Aesthetic, Natural
Cooloola National Park	Cooloola Shire	Natural
Mt Walsh National Park and adjoining State Forest	Biggenden	Natural
Wonbah State Forest	Wonbah Road, Kolan Shire	Natural, Aesthetic
Bania State Forest scientific area	Bania Road, Southern Burnett Range, Perry Shire	Aesthetic, Natural
Mt Molangul-Bonilla part of Bulburin State Forest	Bulburin State Forest, Kolan Shire	Natural, Social
Boyne Logging Area, Bulburin State Forest	Bulburin State Forest	Aesthetic, Natural
New England Blackbutt Forests	Dawes Range, Bulburin State Forest	Natural

### ***QUESTIONS AND ISSUES RAISED: Bundaberg Workshop***

#### **Localities**

- There were a number of questions asked about what happens after the Workshop e.g. do the places listed receive Heritage listing and can the process be continually updated. It was also asked where the information goes to “from here” and was it possible to obtain a list of all the places e.g. in the Kolan Shire.
- It was wondered if there is a process to investigate the places listed to find out the authenticity of these places and information provided, or whether the information was taken at face value.
- It was stated that some of the corridors through Mt Perry are used as roads and therefore it is important not to tie these up.
- The statement was also made that all will need to go through the due process of the Burra Charter.

#### **RFA Process**

- Strong concern was expressed about the “locking up” of forests because access to forested areas is important for recreational purposes e.g. bushwalking and hiking.
- It was asked if there is a lot more to the RFA process and where this workshop fits in.
- A comment was made that tonight was about conservation and was the Miriam Vale workshop the same.
- There was discussion about ‘The National Forest Policy Statement’ booklet and it was asked if there was a problem in obtaining a copy for the Integrated Catchment Committee and anyone else who was interested.

### **MARYBOROUGH WORKSHOP**

**Local Government Areas:** Maryborough, Woocoo, Biggenden, Hervey Bay, Tiaro  
**Workshop Location:** Bauer Wiles Community Health Centre, Maryborough  
**Date/time:** Wednesday, 15 October 1997, 2 pm - 5 pm  
**Participants:**  
     **Invited:** 125  
     **Attended:** 23

***PEOPLE AND ORGANISATIONS INVITED: Maryborough Workshop***

<b>Invitee</b>	<b>Organisation</b>
Mr Grahame Muller	ANOS - Wide Bay Group
Mr Adrian Hill	Apex Club of Maryborough
Mr Paul Mulholland	Apex Club of Wide Bay
Mrs D Brischke	Australian Conservation Foundation
Mr Roy Barnes	Barnes Apiaries
Secretary	Bauple Rural Fire Brigade
Secretary	Biggenden Apex Club
Mrs Elsie Campbell	Biggenden Historical Society
Secretary	Biggenden Lions Club
Leader	Biggenden Scout Group
Mayor E Johnson	Biggenden Shire Council
Cr I Carruthers	Biggenden Shire Council
Cr D Proctor	Biggenden Shire Council
Cr M Randall	Biggenden Shire Council
Cr C Roberts	Biggenden Shire Council
Cr J Rackemann	Biggenden Shire Council
Cr I Williams	Biggenden Shire Council
Principal	Biggenden State School
Mr J Allen	Camera Club
Mr Kevin Lawson	Cattleman's Union of Australia
Principal	Coalstoun Lakes State School
Manager	Contract Timbers
Principal	Dallarnil State School
Principal	Degilbo State School
Mr Graeme Kenna	Department of Emergency Services
Mr Peter Tierny	Department of Environment
Ms Sue Olsson	Department of Environment
Mr Doug Schulz	Department of Environment
Mr Lockie Fullerton	Department of Environment
Mr Keith Baker	Department of Natural Resources
Manager	Department of Primary Industries (Forestry)
Manager	Department of Primary Resources
District Manager	Department of Tourism, Small Business & Industry
Mr Norm Forbes	Director, Queensland Timber Board
Mr Peter Locos	Department of Primary Industries (Forestry)
Ms R Kamradt	Economic Development Officer
Secretary	Fire Brigade



<b>Invitee</b>	<b>Organisation</b>
Ranger	Fire Wardens District - North Deep Creek
Ranger	Fire Wardens District - St Marys
Ranger	Fire Wardens District - Toolara
Ranger	Fire Wardens District - Tuan
Mr & Mrs B & A Dunlop	Forest Protection Society
Secretary	Forest Protection Society - Wide Bay
Mr W Wiegand	Fraser Coast 4WD Club Inc.
Mr Paul Prout	Fraser Coast South Burnett Regional Tourism Board
Mr Glen Scott	Fraser Coast Zonta Club
Dr Ian Matthews	Fraser Island Defenders Organisation
Mr/Ms J Hoberg	Friends of the Earth
Mr Werder	Gem & Mineral Society
Secretary	Glenwood Rural Fire Brigade
Ms Marilyn Connell	Greening Australia
Secretary	Gunalda Rural Fire Brigade
Secretary	Gundiah Rural Fire Brigade
Ms Bernie Sheppard	Hervey Bay Apex
Miss Janet Reakes	Hervey Bay Family History Library
Mr Ray Bygrave	Hervey Bay Fraser Lions Club Inc
Secretary	Hervey Bay Historical Museum Association Inc
Manager	Hyne & Son Pty Ltd
Mr Alan McHardy	Lions Club of Maryborough Inc.
Mr Don Kunst	Local Resident
Mr Ray Connors	Local Resident
Mr J J Horrex	Local Resident
Ms Betty Smith	Manager Maryborough & District Promotions Bureau
Ms Madge Deacon	Maryborough & District Family History Society Inc
Mr Keith Bronham	Maryborough Canoe Club
Secretary	Maryborough Chamber of Commerce
Mr Max Pearce	Maryborough City Council
Cr Anne Miller	Maryborough City Council
Cr Lex Tudman	Maryborough City Council
Cr Angus Robertson	Maryborough City Council
Cr Barbara Hovard	Maryborough City Council
Cr Julie Arthur	Maryborough City Council
Cr Ted Weber	Maryborough City Council
Cr John Kingston	Maryborough City Council
Cr David Proctor	Maryborough City Council
Mayor Alan Brown	Maryborough City Council
Mayor K.H. Mahoney	Maryborough City Council
Cr Robert Muller	Maryborough City Council
Cr Paul Heffernan	Maryborough City Council
Cr Randall McLellan	Maryborough City Council
Cr David Ruddiman	Maryborough City Council
Cr Mike Kruger	Maryborough City Council
Cr Barbara Crowle	Maryborough City Council

<b>Invitee</b>	<b>Organisation</b>
Cr Ted Sorensen	Maryborough City Council
Cr Robert Campbell	Maryborough City Council
Mayor Bill Brennan	Maryborough City Council
Chief Executive Officer	Maryborough City Council
Duty Officer	Maryborough Fire Station
Secretary	Maryborough Mill Suppliers Committee
Mr Keith Taylor	Maryborough Wide Bay Burnett Historical Society
Mr J Anstis	Maryborough Woodturners & Woodcraftsmen
Secretary	Mungar / Yerra Rural Fire Brigade
Ms Marian Graham	National Trust of Qld - Wide Bay Branch
Ms Jan Darvill	Permaculture Hervey Bay
Mr Jack Valli	President Burrum District Historical Society
Mr Andrew McNamara	President Hervey Bay Chamber of Commerce and Tourism
Mr Ron Squires	President Hervey Bay Orchid Society
Mr Greg Vicary	Queensland Fire Service
Mr D P Clotheerty	Rotary Club of Maryborough
Mr Barry Rufus	Rotary Club of Maryborough City
Mr Jim Kirk	Rotary Club of Maryborough North
Mr Jim Wadsworth	Sandy Creek Outdoor Learning Education Centre
Mr Tom McNamara	Scouts Association
Ms Addy Engel	Secretary Chamber of Tourism & Development
Mrs V Logan	Secretary Maryborough Bushwalkers Club Inc
Ms Lyn Klupfell	Secretary Tiaro Landcare Group
Mr Bob Taylor	State Emergency Service
Mr Arthur Thompson	State Emergency Service
Secretary	Theebine Scout Group
Secretary	Tiara and District Lions Club
Cr L A Harris	Tiara Shire Council
Cr N J Ryan	Tiara Shire Council
Cr N L Burlville	Tiara Shire Council
Cr W L Heath	Tiara Shire Council
Cr R L Irwin	Tiara Shire Council
Cr P L Donoghue	Tiara Shire Council
Cr R J Haydon	Tiara Shire Council
Cr R W Mills	Tiara Shire Council
Secretary	Tinnanbar Rural Fire Brigade
Mr Tony Van Kampen	Wide Bay Burnett Conservation Council
Secretary	Wide Bay Burnett Conservation Council
Ms Joan Coutts	Wildlife Preservation Society of Qld - Hervey Bay Branch
Mrs Nanette Norton	Wildlife Protection Society of Qld
Ms Gail Gauld	Woocoo Historical Society

### ***PEOPLE WHO ATTENDED: Maryborough Workshop***

#### **PARTICIPANTS**

Barbara Keyser	Local Coordinator
Ian Atkins	Permaculture Hervey Bay Inc.
Roy Barnes	Qld Beekeepers Association Wide Bay Branch
Janette Butcher	Forest Protection Society
Marilyn Connell	Greening Australia
Joan Coutts	Wildlife Preservation Society, Hervey Bay
Col Ellingworth	Hervey Bay City Council
Arthur Hensley	Canegrowers
Barbara Hovard	Maryborough City Council
Fred Johansen	Maryborough State High School (Sandy Creek Outdoor Learning Centre)
Roslyn Kamradt	Maryborough City Council
Graeme Kenna	Office of Sport & Recreation
Kev Lawson	Maryborough-Woocoo Cattlemen's Union
Alan Logan	Australasian Native Orchid Society, Wide Bay Group
Grahame Muller	Australasian Native Orchid Society, Wide Bay Group
Peter Munt	Department of Primary Industries (Forestry)
Dennis O'Connor	Department of Natural Resources
Helen Postan	Forest Protection Society, Maryborough
David Proctor	Maryborough City Council
Ian Sillar	Cattlemen's Union
Ted Smith	Wide Bay Burnett Conservation Council & Maryborough Camera Club
Will Stratford	Maryborough Gem and Mineral Society
Wolf Wiegand	Fraser Coast 4WD Club & Fraser Island Community Advisory Committee

## **PROJECT MEMBERS**

### **Department of Environment**

Dr Margaret Kowald	Principal Conservation Officer, Forest Assessment Unit
Fiona Botham	Senior Conservation Officer
Judy Powell	Senior Conservation Officer
John Schiavo	Technical Officer

### **Environment Australia**

Marilyn Truscott	Commonwealth Government
------------------	-------------------------

## ***FACILITATORS***

Peter Condliffe	Alternative Dispute Resolution Branch, Department of Justice
Shana Tucker	Alternative Dispute Resolution Branch, Department of Justice

## ***HERITAGE PHRASES: Maryborough Workshop***

- Significant importance attached to a site, which has a personal as well as traditional meaning.
- An awareness of activities from the distant to recent past, with respect to the various cultures or people who have interacted with the land and its resources.

- An activity of any description that has gone on in the past that may or may not be of any property value.
- Things our generation have inherited which we should manage and nurture for future generations.
- Places with a cultural significance: Places/objects that we valued because they are significant in terms of our past (historical) personal value: To be preserved for future generations.
- The background and history of the development of modern man, the window to the past. A record of experiences to be learned from and to be used as models in the future development of our culture.
- Cultural significance and history – man-made and natural.
- Something which holds memories, experiences, of times gone by. Becomes treasured as time goes by.
- The natural environment including fauna and flora. Our old buildings of historical importance together with memorabilia.
- Of value historically to the community at large.
- Preservation of aesthetic values etc and conservation of the natural environment.
- Special places should be protected from being changed for any reason, as their identity and the reason they are special ceases to be. Future generations need to see these places as they are described by their families.
- What links where I live with my beliefs and my future. It can tell me what needs improving or even removing. Heritage can help people become community.
- Places and sites from the past which should be preserved for future generations.
- The history and traditions of the past be it in buildings, sites and records.
- That of our past, whether it be natural or manmade, that is worth preserving.
- That my grandchildren and their grandchildren will have a future and know where we and they have come from and how.
- That which we have inherited and hope to be able to pass on to future generations, be it whatever.
- Places, people, history and objects from the past which should be preserved for education of future generations.
- An appreciation of/and understanding of how our forebears lived and worked.
- Historical significance deserving preservation in view of today's generation.
- To do with the recording/acknowledging/outlining those significant physical aspects/things inherited from our past societies/cultures/group/individuals.

## ***PLACES IDENTIFIED - MARYBOROUGH WORKSHOP***

<b><i>Ma Maryborough A-E Table Number</i></b>	<b><i>Place Name</i></b>	<b><i>Location</i></b>	<b><i>Why Place is Important *</i></b>
Ma A1	Takilberan Rock	Mt Perry-Bruce Highway	Aesthetic, Indigenous, Natural
Ma A2	Hervey Bay Rail Corridor		Aesthetic, Historic, Natural, Social
Ma A3	Vine Forest	River Heads	Natural, Social
Ma A4	Wongi Waterhole & Environs	Warrah SF 1294	Indigenous, Social, Natural, Historic
Ma A5	Old Gayndah Road	Maryborough - Gayndah	Historic
Ma A6	Kalliwa Hut	Goodnight Scrub	Historic
Ma A7	Tooan-Tooan Creek	Pialba	Historic, Natural, Indigenous
Ma A8	Fish Traps	Booral	Indigenous, Historic
Ma A9	Teddington Scrub	East side of Teddington Water	Natural, Social
Ma A10	Grave Site	Wongi Waterholes	Historic
Ma A11	Ghost Hill	Pialba	Aesthetic, Natural
Ma A12	Wooden Lined Well	River Heads Rd Booral	Historic
Ma A13	Police Paddock	Environmental Park Maryborough	Historic, Natural
Ma A14	Grave	Big Woody Island NP	Historic
Ma A15	Concrete Structure	Urangan (near new industrial site)	Historic
Ma B1	Bauple Mountain	Bauple	Historic, Natural, Social, Scientific
Ma B2	Bidwill's grave	Tinana	Historic, Social
Ma B3	Old Army Bridge	Sandy Creek, State Forest 57 St Mary's	Historic
Ma B4	St Mary's Forest Camp	State Forest 57	Aesthetic, Historic, Social
Ma B5	Old Rail line	Cooloola State Forest	Historic

<i>Ma Maryborough A-E Table Number</i>	<i>Place Name</i>	<i>Location</i>	<i>Why Place is Important *</i>
Ma B6	Broomfield Pub	Golden Fleece Rd (Convict Rd) State Forest 1294	Historic
Ma B7	Missings Crossing	Tinana Creek	Social, Aesthetic, Natural Historic
Ma B8	Grave, Ross Roderick's Property	Woocoo Shire	Historic
Ma B9	Old Fire Tower, Billygoat Mountain	Billygoat Mountain, south of Childers	Historic
Ma B10	Wildflower area (Wallum)	Tinnanbar - Poona	Aesthetic, Natural, Social
Ma B11	Dickabram Bridge	Mary River, near Miva Tiara Shire	Historic, Aesthetic
Ma B12	Old Shingle roofed hut	State Forest 523, Glenbar	Historic
Ma B13	Kauri Creek lower reaches	Kauri Creek	Social, Natural
Ma B14	Auburn NP River	Mundubbera (off Map)	Aesthetic, Natural
Ma B15	Old Forestry Camp	Bauple SF 958	Historic, Social
Ma B16	Tallegalla Weir	Tinana Creek, Tiara Shire	Aesthetic, Social
Ma B17	New Botanic Gardens	Maryborough	Natural
Ma B18	Fraser Island Giant Kauri Pine (3 or 4)	Block 1, Moonbi, Fraser Island	Historic, Natural
Ma B19	Wongi Waterhole	Wongi Forest	Social, Historic, Indigenous
Ma C1	Poyungan Dump	Fraser Island	Historic
Ma C2	Wilsons Camp	Fraser Island	Historic, Social
Ma C3	Biggenden Mine (Magnetite & Bismuth)	Biggenden	Scientific, Social, Historic
Ma C4	Postans Camp	Poyungan	Historic, Social
Ma C5	Paradise Mine (gold)	Burnett River, north west of Biggenden	Historic,
Ma C6	Central Station	Fraser Island	Historic, Social

<i>Ma Maryborough A-E Table Number</i>	<i>Place Name</i>	<i>Location</i>	<i>Why Place is Important *</i>
Ma C7	St Mary's Outdoor Centre	Thinoomba	Social
Ma C8	Puthoo Log Dump	Fraser Island	Historic, Social
Ma C9	Z force camp	McKenzies, Fraser Island	Historic, Social
Ma C10	Cane Tramway	Gundiah to Bauple	Historic, Social
Ma C11	Freshwater Lakes	East of Tinana Creek SF958	Aesthetic, Natural, Social
Ma C12	Bogimbah Camp Site	Fraser Island	Historic
Ma C13	Bauple Sawmill	Bauple	Historic, Social
Ma D1	Mine	Bauple National Park	Historic
Ma D2	Poona National Park	Poona National Park	Natural, Historic, Social
Ma D3	Banksia Scrub	Behind Toogoom	Aesthetic, Natural, Scientific, Social
Ma D4	Bauple sugar mill site	Bauple	Historic, Social
Ma D5	St Mary's State Forest	18 Mile Creek on Biggenden Road	Historic, Social, Economic
Ma D6	Split Paling fence, wired together and old wells	Private property off Burrum Heads Road	Historic,
Ma D7	Petrie Park	Tiaro	Historic, Social
Ma D8	Doongul State Forest	North Aramara	Historic, Economic
Ma D9	Mackenzie Jetty rail line	Fraser Island	Historic, Social
Ma D10	Miva Bridge (road & rail)	Mary River	Historic
Ma D11	Jimna State Forest	Jimna	Economic, Historic, Social
Ma D12	Old cottage	Doongul (Allan's Place)	Historic
Ma D13	Wongi Waterholes	Wongi	Indigenous, Social, Natural
Ma D14	Old Coal Mines, especially No 12	Howard	Historic, Social
Ma D15	Old coach station	Musket Flat	Historic, Social

<i>Ma Maryborough A-E Table Number</i>	<i>Place Name</i>	<i>Location</i>	<i>Why Place is Important *</i>
Ma E1	Bidwill's Grave	Tinana	Historic, Social
Ma E2	Woodgate National Park	Woodgate	Natural, Aesthetic, Social
Ma E3	Beverly Park Middens	Booral	Indigenous, Natural
Ma E4	Chowey Bridge (railway)	Rocky Creek	Historic, Social
Ma E5	Boolboonda tunnel	Gin Gin to Mt Perry Road	Historic, Social, Aesthetic
Ma E6	Wongi Waterholes	Wongi	Indigenous, Natural, Aesthetic
Ma E7	O'Regans Creek	Craignish (Hervey Bay)	Natural, Historic
Ma E8	Pumpkin Hut Creek	Gayndah, Mundubbera Highway	Historic, Social
Ma E9	Old coal mines	Churchill Mines Rd Hervey Bay	Historic, Social
Ma E10	Original Maryborough site	Alice Street, Maryborough	Historic, Social
Ma E11	River Heads vine forest	River Heads, Hervey Bay City Council	Natural
Ma E12	Jimna Fire Tower	Jimna State Forest	Aesthetic, Historic, Social
Ma E13	Doongul Trees	State Forest east of Gympie, Cooloola	Natural, Aesthetic
Ma E14	National Trail	Lilydale (Victoria) to Cooktown	Aesthetic, Historic, Social
Ma E15	Kalliwa Hut	Goodnight Scrub	Historic, Aesthetic
Ma E16	Missings Bridge	East of Tiaro	Aesthetic, Natural
Ma E17	Bunya Mountains	Bunya Mountains	Aesthetic, Economic, Scientific, Natural, Historic, Social
Ma E18	St Mary's forestry area	St Mary's	Historic, Aesthetic, Social
Ma E19	Training wall and surrounds	Dundathu (Hervey Bay)	Historic
Ma E20	Model steam trains	Queens Park Maryborough	Historic

\* The following explanations were printed on the back of the data sheets.



**HISTORIC VALUE:** A place may have value because it is associated with an important historical phase, style, event, person, or activity.

**SOCIAL VALUE:** The qualities that make a place of sentimental value to all or part of the community, for example, because of long association.

**AESTHETIC VALUE:** The effect the place has on the senses - usually visual qualities, but could include the sounds and smells associated with a place and its use.

**NATURAL VALUE:** Refers to the natural environment of native flora, fauna, and waterways.

**OTHER SPECIAL VALUES:** eg economic, scientific.

***Individual Sheet Listing Only***

Table	Place	Locality
	Original Aldridge Wharf	off Queen St, Maryborough
	Brooyar Caves	Brooyar
	Burgowan No 7 Mine	Beelbi Ck, Torbanlea
	Burgowan No 10 Mine	Beelbi Ck, Torbanlea
	Top End Colliery	off Bruce H/Way behind Roadhouse, Torbanlea
A	Eden St Environment Park	Granville
A	Maaroom Tidal Flats	
A	Tinnanbar Area	
A	Sunday Creek	Kenilworth Area
A	Cania Gorge	Near Monto
A	Mary Duggan Conservation Park	Torquay, Hervey Bay
A	Rainbow Gulley Community Garden	Torquay, Hervey Bay
A	Crystal Waters Permaculture Village	Maleny
A	Korrawinga Aboriginal Village	Pialba, Hervey Bay
A	Streetscape near Violet Patch corner shop	Urangan, Hervey Bay
A	Foreshore	Hervey Bay

Table	Place	Locality
A	Fraser Island	Fraser Island
A	Ballif's Hut (location only)	Near Fairlie's Knob National Park
A	Remnant rainforest	Lenthall's Dam
A	Weeping Figs	Esplanade, Pialba
A	Fig Tree Memorial	The Esplanade, Pialba
A	RAMSAR nominations	
B	Kanign Recreational Reserve	
B	Surrounding Teddington Weir, waterholes, scrub	Tinana Creek
B	Lenthall's Scrub	
B	Truscott Park	Maryborough
B	Forestry Camp	Sandy Creek
B	Queens Park	Maryborough
B	Mary River Bank	Old Town site Maryborough
B	Base of crane (ship building)	Mary River, Maryborough
C	Don Juan Mine & other local mines	Biggenden
C	Sugar Mill	Bauple
C	St Mary's School	St Mary's Forestry
C	Didcot Lime Mine	Didcot
C	Shamrock Mine	Shamrock
C	Wooden Punt	Poyungan, Fraser Island
C	Central Station	Fraser Island
C	Industry for Maryborough	
C	Photos of significance of area	Maryborough
C	Tuan Forestry	
C	Deep Creek Dump	Fraser Island
C	Tuan	Tuan
D	Old Yards	Wongi
D	Old Coach Road	Poona

Table	Place	Locality
D	Deep Water Creek	
D	Old Railway Station	Howard
D	Dundathu Sawmill	Susan River (?)
D	Lot of old concrete slabs WW2	Around Maryborough
D	Takura Range Area	
D	Range area and scrub	Lenthall's area
D	Probably old yards	Solford Burrum Heads
D	Old rifle range butts	Howard
E	Point Lookout	East end of North St, Maryborough
E	Guns in Queens Park	Maryborough
E	Sections of Maryborough City	
E	Cooloola National Park	
E	Mt Walsh National Park	
E	Lenthall's Dam	
E	No 8 Fire Tower	Kenilworth State Forest
E	Teddington Weir	Teddington Rd, Tinana
E	Mt Doongul & Musket Flat	Aramara Forest area
E	West side of Fraser Island	Fraser Island
E	Dilli Village	Fraser Island
E	Woongoolba Creek	Fraser Island
E	Burnett River	Goodnight Scrub State Forest
E	Kenilworth Bluff	Kenilworth
E	Wreck Rock	
	Thinoomba Railway Siding	Thinoomba (Data Sheet included)
	Thinoomba Forestry House	Thinoomba (Data Sheet included)
	Mt Benarige Fire Tower Site	St Mary's Forest (Data Sheet included)
	Railway Bridge	St Mary's Forest (Data Sheet included)
	Convict Road	Upper Amaroo
	Coongarra Park and cascades	Biggenden (Date Sheet included)

Table	Place	Locality
	East Mullen	Tin Can Bay (Data Sheet included)

### ***Data Sheet Only***

Table Number	Place	Locality
D	Blackbutt Trees	Craignish near Castle's Rd, Hervey Bay
D	Bauple Band Hall	Bauple
	Seaview Range	Brooweena

## ***QUESTIONS AND ISSUES RAISED: Maryborough Workshop***

### **Localities**

- The point was made by a participant that they would like the City Council to note the strong support for the Wongi Waterholes from such a wide range of members of the community because there was a fear of inundation.
- The comment was made that there may be other places as popular as those listed and highlighted but that people just don't know about them.
- There was discussion about the Bidwill grave site with concern being expressed about access and protection. A perch [25.3 square metres] around the site has been excluded from freehold and the lychee tree behind it is on private property and so there is a danger of it being burnt when the surrounding areas being burnt.
- It was mentioned that there was a patch of blackbutt at Craignish near Castles Road on private property which would be rare and worth noting.

### **Regional Forest Agreement (RFA) Process**

- A question was asked that if the places being mentioned now are going into the RFA process then who is going to care for and come up with the money etc for this. A lot of the areas listed are really important so the question of the who and how of management is a very important one.
- It was asked that if participants and others do make submissions in the future do they have to just be on the Cultural Heritage aspect or can they be on eg conservation, biodiversity etc.

## BRISBANE WORKSHOP

**Local Government Areas:** Brisbane, Redland, Redcliffe, Logan  
**Workshop Location:** 15th Floor Conference Room, Department of Environment  
**Date/time:** Friday, 17 October 1997, 9.30 am - 12.30 pm  
**Participants:**  
     **Invited:** 184  
     **Attended:** 15

### ***PEOPLE AND ORGANISATIONS INVITED: Brisbane Workshop***

<b>Invitee</b>	<b>Organisation</b>
Manager	Adventure Tours & Holidays
Secretary	Albert District Motorcycle Club Inc
Mr Trevor Boundy	Apex Club of Redlands
Secretary	Aspley Camera Club
Manager	Australian Heritage & Cultural Tours
Manager	Australian Outback Safaris
Secretary	Australian Railway Historical Society
Secretary	Australians for an Ecologically Sustainable Pop'n
Cr Kim Flesser	Banyo Library
Principal	Barooka Environmental Education Centre
Mr/Mrs J Weatherhead	Beekeeper
Secretary	Beenleigh and District Historical Society
Secretary	Bicentennial National Trail
Secretary	Binna Burra Bushwalkers Club
Secretary	Brisbane and Region Environment Centre
Secretary	Brisbane Bushwalkers Club
Secretary	Brisbane Catholic Bushwalkers Club
Mayor Jim Soorley	Brisbane City Council
Cr Kevin Bianchi	Brisbane City Council
Cr Carol Cashman	Brisbane City Council
Cr David Hinchcliffe	Brisbane City Council
Cr Michael Caltabiano	Brisbane City Council
Cr Denise Herbert	Brisbane City Council
Cr John Campbell	Brisbane City Council
Cr Tim Quinn	Brisbane City Council
Cr Catherine Bermingham	Brisbane City Council
Cr Ann Bennison	Brisbane City Council
Cr Maureen Hayes	Brisbane City Council
Cr Graham Clay	Brisbane City Council
Cr Kerry Rea	Brisbane City Council
Cr Christine Watson	Brisbane City Council
Cr Terry Hampson	Brisbane City Council
Cr Jim Wilding	Brisbane City Council

<b>Invitee</b>	<b>Organisation</b>
Cr Mark Bailey	Brisbane City Council
Cr Sharon Humphreys	Brisbane City Council
Cr Margaret de Wit	Brisbane City Council
Cr Les Bryant	Brisbane City Council
Cr Gail McPherson	Brisbane City Council
Cr Geraldine Knapp	Brisbane City Council
Cr Judy Magub	Brisbane City Council
Cr June O'Connell	Brisbane City Council
Cr Graham Quirk	Brisbane City Council
Cr Peter Cumming	Brisbane City Council
Manager	Brisbane City Council Cultural Services
Manager	Brisbane City Council Parks and Gardens
Manager	Brisbane City Council Trees (Protection)
Manager	Brisbane Day Tours
Manager	Brisbane Heritage Walks
President	Brisbane History Group
Secretary	Brisbane Outdoor Adventure Club
Secretary	Browns Plains BMX Club
Secretary	Bunyaville Centre & NW WPSQ
Manager	Bush Venture
Mrs Jane Bradbury	Capalaba Progress Association
Cr Ray Bucknall	Capalaba Promotion Committee
Mr Richard Walding	Catchment Area Action Group
Mr David Mackenzie	Cattlemen's Union of Australia
Manager	Chapel Hill Environmental Education & Community Centre
Manager	Chenoweth & Associates
Secretary	Christians Restoring Environmental Awareness to Everyone
Mr Bob Driscoll	Cleveland Chamber of Commerce
Manager	Daisy Hill Koala Centre
Mr John Tadman	Dept Natural Resources Landcare
Mr Mark Peacock	Dept of Natural Resources
Manager	Ecotourism Association of Australia
President	Enoggera and District Historical society
Manager	Environmental Management & Planning Services
Ms Lyndy Roberts	Eprapah Creek Catchment Landcare Inc
Ms Mary Preston	FOCI ( Friends of Coochiemudlo Island Assoc)
Mrs Selena Walters	Forest Protection Society
Secretary	Forest Protection Society - Brisbane Branch
Ms Heather Evans	Friends of Capalaba Creek and Environs
Mrs Tracey Hundloe	Good Times Brisbane Valley 100
Director	Greening Australia
Secretary	Greenpeace Australia
Dean	Griffith Uni Faculty of Environmental Sciences
President	History of Queensland Education Society
Secretary	Inala Community Conservationist Association
Manager	Jane Clarkson's Outdoor Adventure

<b>Invitee</b>	<b>Organisation</b>
Mr Michael Quin	Karragarra Island Progress Association
Secretary	Keep Australia Beautiful Council (Qld)
Ms Anne Shaw	Koala Preservation Society of Qld
Secretary	Lions Club of Kuraby
Mr Tony Kempers	Lions Club of Redlands
Ms Celeste Parker	Lions Club of Victoria Point
Secretary	Logan and Albert Conservation Association
Secretary	Logan Chamber of Commerce
Mayor R W Colledge	Logan City Council
Deputy Mayor G J Able	Logan City Council
Cr P J Collins	Logan City Council
Cr R B Lutton	Logan City Council
Cr J B Grant	Logan City Council
Cr G R Swanston	Logan City Council
Cr P L Parker	Logan City Council
Cr L J Clarke	Logan City Council
Cr C M Dalley	Logan City Council
Cr P W Pidgeon	Logan City Council
Cr D R Power	Logan City Council
Manager	Logan City Council Community Development
Secretary	Logan City Historical Museum Society
Secretary	Logan River Australian Plant Society
Secretary	Logan Village Historical Society
Mrs Ngairretta Brennan	Men of the Trees
Secretary	National Parks Association of Qld
Manager	National Trust of Qld
Mr & Mrs Grahame & June Gibb	National Trust Redlands
Dr J Moss	Naturalists Club
Mrs Jenny Cooke-Bramley	North Stradbroke Island Historical Museum
Principal	Nudgee Environmental Education Centre
Secretary	Nundah and District Historical Society
Secretary	Ormiston Garden Club
Manager	Outgoing Development Australia
Secretary	Parrot Society of Australia
Principal	Pullenvale Environmental Education Centre
Dr Keith Scott	Qld Conservation Council
Secretary	Qld Council of Bird Societies
Mr Peter Hamilton	Qld Farmers' Federation
Secretary	Qld Movie Makers Society
Secretary	Qld Ornithological Society
Secretary	Qld Racing Kayak Club
Mr Rod McInnes	Qld Timber Board
Secretary	Qld Women's Historical Association
Secretary	Queensland Fire Service Cleveland/Capalaba

<b>Invitee</b>	<b>Organisation</b>
President	Queensland Womens Historical Association
Head of School	QUT Planning, Landscape Architecture and Surveying
Dr Aila Keto	Rainforest Conservation Society
Mayor Alan Boulton	Redcliffe City Council
Deputy Mayor Allan Sutherland	Redcliffe City Council
Cr Doug Smith	Redcliffe City Council
Cr Ian Poyitt	Redcliffe City Council
Cr Marilyn Madden	Redcliffe City Council
Cr Maureen Tyler	Redcliffe City Council
Cr Peter Houston	Redcliffe City Council
Cr Ralph Ruiter	Redcliffe City Council
Cr Rita Smith	Redcliffe City Council
Manager	Redcliffe City Council Community Development
Secretary	Redcliffe Historical Society
Mr Brian Oldfield	Redland Chamber of Commerce
Mr N Dean	Redland Museum Inc
Mayor Edward Santagiuliana	Redland Shire Council
Cr Decalie Newton	Redland Shire Council
Cr Frank Bradley	Redland Shire Council
Cr Gerard Ross	Redland Shire Council
Cr John Burns	Redland Shire Council
Cr Trevor Abeya	Redland Shire Council
Cr Toni Bowler	Redland Shire Council
Cr Murray Elliot	Redland Shire Council
Cr Alan Beard	Redland Shire Council
Deputy Mayor Raymond F Bucknall	Redland Shire Council
Cr Helen Murray	Redland Shire Council
Ms Heather Truman	Redland Tourist Association
Mrs S Crossley	Redlands Horticultural Society Inc
Secretary	Rockclimbing Instructors' Association
Mr Peter Starkley	Rotary Club of Capalaba
Mr Ron Zuidman	Rotary Club of Cleveland
Mr/Mrs R Ehert	Rowing Queensland
Secretary	Royal Geographical Society of Qld
Secretary	Royal Historical Society of Qld
Secretary	Sandgate and District Historical Society
Mr Barry Wilson	Save Our Squirrel Glider Possum
Secretary	Scouts Association Australia - Qld Branch
President	Sixty and Better History Group
Ms Kate Harbinson	South Moreton Bicentennial Historical Collection
Secretary	Southern Regional Alliance
Secretary	Stradbroke Island Management Organisation
Secretary	The Village Bushwalkers



<b>Invitee</b>	<b>Organisation</b>
Secretary	The Wilderness Society Brisbane
Manager	Timber Farm Technologies
Secretary	Toohey Forest Protection Society
Secretary	Twahamwe (Men of the Trees)
Head of School	Unit of Qld School of Architecture and Planning
Secretary	West Logan Environment Group
Mr Wayne Cameron	White's Hill Conservation Group
Mrs Virginia Young	Wilderness Society
Mrs Terri Guardala	Wildlife Preservation Society-Sth Redlands Branch
Secretary	Wildlife Protection Society of Qld - Bayside
Mrs Karen Welsh	Wildlife Protection Society of Qld - Brisbane
Secretary	Wildlife Protection Society of Qld - East Logan
Mrs Michelle Lum	Wildlife Protection Society of Qld - Kedron Brook
Mr Cam Mackenzie	Wildlife Protection Society of Qld - North West Brisbane
Mrs Dee Smith	Wildlife Protection Society of Qld - South Redlands
Secretary	Windsor and District Historical Society
Secretary	Wynnum Manly and Districts Historical Society
Secretary	YHA Qld Bushwalkers
Secretary	Young Mariners

### ***PEOPLE WHO ATTENDED: Brisbane Workshop***

#### **PARTICIPANTS**

Margaret Kowald	Local Coordinator (Department of Environment)
Catherine Bermingham	Brisbane City Council
Simon Battias	Wildlife Preservation Society Queensland, Bayside
Fran Bright	Logan River Historical Soc & Logan Village Australian Plants Society Inc.
Lyn Comben	Royal Geographical Society of Queensland
Jan Glazebrook	Logan River Australian Plant Association
Jani Haenke	SIMO & FOSI
Mary Howells	Redlands National Trust
Rae Lindgren	National Parks Association Queensland
Cam Mackenzie	Wildlife Preservation Society Queensland, North West Brisbane Branch
Leon Misfeld	National Trust of Queensland
Decalie Newton	Redland Shire Council
Roslyn Rhodes	CREATE(Christians Respecting Earth & the Environment)
Joe Ross	Redland Shire Council
Helen Taylor	Brisbane City Council
Selena Waters	Forest Protection Society

#### **PROJECT MEMBERS**

##### **Department of Environment**

Dr Margaret Kowald	Principal Conservation Officer, Forest Assessment Unit
--------------------	--

Dr Judy Powell  
Cheryl Woodman  
Sarah Lewis

Senior Conservation Officer  
Conservation Officer  
Technical Officer

### ***FACILITATORS***

Peter Condcliffe  
Shana Tucker

Alternative Dispute Resolution Branch, Department of Justice  
Alternative Dispute Resolution Branch, Department of Justice

### **Queensland University of Technology**

Professor Helen Armstrong      School of Planning, Landscape, Architecture and Surveying

## ***HERITAGE PHRASES: Brisbane Workshop***

- The things we want to keep both natural and cultural.
- History of past to help us learn to create a better future. Borrowed to keep for the future generations.
- A piece of the past or present worth preserving in perpetuity.
- It gives a context to living in the present to know the valued things of the past. Aesthetic and cultural values of earlier times are usually relevant in the future, even if only for comparison of ideas.
- Places of beauty and landscape and historical associations - special trees. Ecosystems; one third of our state regional ecosystems are considered under threat. SEQ; sandstone, eucalypt forests, dry scrub remnants, heaths; each has its own distinctive nature and own flora and fauna.
- A tangible or intangible item or concept which has value to the community, past, present or future. Tangible heritage may include sites, structures. Intangible; customs, practice.
- Our past history; the history of the people of Australia; what we have to pass onto our children.
- An area that has spiritual, aesthetic, social and environmental value.
- Those aspects/sites/natural/cultural/landscapes that have had significance for past and future generations, which we believe, should be preserved for future generations.
- Personal history links. Places of community significance. Places that support our continued links with our natural heritage.
- Places which reflect the relationships of ourselves with our historical past and places which establish our links with the natural environment around us and which helps us to protect our future as Australians in a unique landscape and society.
- The past and the present on which our future is built.
- Continuing/ongoing association/connection with family generations/land and places of origin and/or objects/artifacts belonging to ancestors.
- The basis on which to plan the future.
- Tangible evidence of our history for today's people; covers natural, cultural aspects of our lives; where we come from; why we are what we are - where we go and what we will hand on.
- An important part of history that should be available for future generations to acknowledge.

### ***PLACES IDENTIFIED - BRISBANE WORKSHOP***

<b><i>Br Brisbane A-D Table Number</i></b>	<b><i>Place Name</i></b>	<b><i>Location</i></b>	<b><i>Why Place is Important *</i></b>
Br A1	PEI Road	Stradbroke Island	Historic, Aesthetic, Natural
Br A2	Cleveland Bora Rings	Cleveland	Indigenous, Social
Br A3	Wellington Pt. Sawmill Site and Tramway	Wellington Point	Historic
Br A4	Fellmongery	Sturgeon Street, Ormiston	Historic, Social
Br A5	Leper Cemetery	South of Dunwich	Historic
Br A6	Peel Leper Colony	Peel Island	Historic, Natural
Br A7	Remnant rainforest and Mangroves	Mt Cotton (private property)	Historic, Natural
Br A8	Frank Burbank's Hut	Mt Cotton Road, Burbank (private land)	Historic
Br A9	Remnant Melaleuca Forests and Black Swamp	Wellington Point, Ormiston, Cleveland, Collingwood Rd, Birkdale	Natural
Br A10	Palm Valley	Eastern side of South part of North Stradbroke Island (west of 18 mile swamp)	Natural, Social
Br A11	Daisy Hill State Forest, Venman Bushland Reserve, Koala Coastland	Daisy Hill State Forest area	Natural, Social
Br A12	Russell Island Sawmill Site	Russell Island, Jacksonville	Historic
Br A13	Rafting Ground	Russell Island	Historic
Br A14	R 250 Wooded Reserve	Alexandra Hills	Natural, Social
Br A15	All crown land in Redland Shire	Redland Shire	Natural, Social
Br A16	Myora Springs and Wetlands	Western side North Stradbroke - North of Dunwich	Historic, Natural, Indigenous, Social

<i>Br Brisbane A-D Table Number</i>	<i>Place Name</i>	<i>Location</i>	<i>Why Place is Important *</i>
Br A17	Rafting Ground	Tingalpa Creek, Capalaba West	Historic
Br B1	Palmgrove National Park	North west of Taroom	Natural, Social, Indigenous
Br B2	Swain Plantation	Laurel Avenue, Chelmer	Historic, Natural
Br B3	Cattleyards (eg Eidsvold)	Railyards	Historic, Social
Br B4	Fraser Island	Fraser Island	Historic, Aesthetic, Social, Natural
Br B5	WW2 Ammunition dumps and associated watchtowers	Various (eg outside Miles)	Historic, Social
Br B6	Forests	Beerwah	Historic, Social, Natural
Br B7	Milling sites	Sunshine Coast hinterland & Mary Valley	Historic, Social
Br B8	WW2 sites, Anti-aircraft Batteries/observation posts/camps (US Naval Camps)	Moreton Island, Brisbane, Mt Coot-tha	Historic, Social
Br B9	Remnant Rainforest	Nambour -Beerburum Road	Aesthetic, Natural, Social
Br B10	Wildlife Breeding Habitats - eg old trees	Boondall Wetlands - old growth areas	Natural, Social
Br B11	Brisbane Forest Park, Toohey Forest, Daisy Hill, Mt Bunyaville, Slaughter falls reserve and similar parks within region	Brisbane and environs	Social Historic
Br B12	Wappa Dam	Nambour	Aesthetic, Social
Br B13	Early bridges etc	Whole region	Historic, Social
Br C1	Hilliards Creek	Ormiston (Keellands)	Historical, Natural
Br C2	Pine River Estuary	Pine Rivers, Brisbane and Redcliffe Shires	Natural, Social

<i>Br Brisbane A-D Table Number</i>	<i>Place Name</i>	<i>Location</i>	<i>Why Place is Important *</i>
Br C3	Bunyaville State Forest	Pine Shire	Historic, Social, Aesthetic
Br C4	Lamington National Park	Lamington	Aesthetic, Social, Historic, Natural
Br C5	Black Swamp	Cleveland	Aesthetic, Social, Natural
Br C6	Nudgee Waterhole reserve	Childs Road Banyo	Indigenous, Historic
Br C7	Condamine Gorge - Boonah	Killarney	Historic, Natural, Social
Br C8	Cleveland, Mt Cotton, Redlands Koala Reserve	Mt Cotton	Natural
Br C9	Samford State Forest	Brisbane Forest Park	Natural, Social, Aesthetic
Br C10	Glider reserve	Alexandra Hills, Redland Shire	Natural, Social, Aesthetic
Br C11	Hinchinbrook Channel	Hinchinbrook	Natural, Aesthetic, Social
Br C12	Environmental Education Centres Education Queensland	Numinbah Valley SF Amaroo & Camp Centre SF Sunday Creek SF Stanley R SF Barambah SF Pullenvale SF Maroon (Outdoor Ed) Edn Qld	Historic, Social, Natural
Br C13	Environmental Education Centres Education Queensland	Others - Chapel Hill Env Ed, Jacobs Well, Nudgee Beach, Downfall Cr Bushland Centre (BCC), Daisy Hill (D of E), Osprey House (Pine Sc), Beerwah field study centre (SF Barracks), Binna Burra (Natural History)	Historic, Social, Natural
Br C14	Eparapah Environmental Park	Redland Shire Council	Historic, Natural, Social
Br C15	Mebbin	Mt Warning	Aesthetic, Natural

<i>Br Brisbane A-D Table Number</i>	<i>Place Name</i>	<i>Location</i>	<i>Why Place is Important *</i>
Br C16	Serpentine Creek Environmental Park	Redlands Shire Council	Natural
Br C17	Glasshouse Mountains (middle)	Glasshouse Mountains	Natural
Br C18	Chenrezig	Eudlo	Natural, Historic
Br C19	Border Ranges	Border Q-NSW	Aesthetic, Natural
Br C20	Moreton Bay Islands	Moreton Bay	Historic, Social, Natural
Br D1	Plunkett sandstone area	Logan Area	Natural, Aesthetic, Social
Br D2	Buccan Railway Ballast	Buccan	Historic, Natural, Social
Br D3	Mature Trees (and Hollows)	State Forests especially bordering urban areas	Natural, Social
Br D4	Stumps	State Forests	Historic, Natural, Social
Br D5	Pine Mountain Vine Forests	North of Ipswich	Aesthetic, Natural, Social
Br D6	Logan Village park	Logan Village	Historic, Natural
Br D7	Camp Cable	Logan Village	Historic, Social
Br D8	Old Road Ferny Grove to Samford	Brisbane Forest Park	Historic, Social
Br D9	Forestry Experimental Plots	Beerburrum, Yarraman, Imbil	Historic, Natural
Br D10	Murray's Road, Conservation Park	Tanahmerah	Natural, Historic
Br D11	Buccan Environmental Park	Randle Road, Buccan	Historic, Natural, Social
Br D12	Tree Lined Road into O'Reilly's at top		Aesthetic, Social, Natural
Br D13	Gambugal State Forest Scientific Area, Bald and rainforest	Border Ranges	Natural , Aesthetic
Br D14	Springwood Environmental Park	Springwood Road	Natural, Aesthetic, Social

<i>Br Brisbane A-D Table Number</i>	<i>Place Name</i>	<i>Location</i>	<i>Why Place is Important *</i>
Br D15	Quinzeh Creek Park	Quinzeh Creek Road	Natural, Social
Br D16	Bellthorpe State Forest	Foot of Conondale range	Historic, Aesthetic, Social

\* The following explanations were printed on the back of the data sheets.

**HISTORIC VALUE:** A place may have value because it is associated with an important historical phase, style, event, person, or activity.

**SOCIAL VALUE:** The qualities that make a place of sentimental value to all or part of the community, for example, because of long association.

**AESTHETIC VALUE:** The effect the place has on the senses - usually visual qualities, but could include the sounds and smells associated with a place and its use.

**NATURAL VALUE:** Refers to the natural environment of native flora, fauna, and waterways.

**OTHER SPECIAL VALUES:** eg economic, scientific.

Individual Sheet Listing Only

<b>Table</b>	<b>Place Name</b>	<b>Location</b>
A	Fresh Water Lakes	North Stradbroke Island (data sheet included)
A	Sites of early sand mining camps	North Stradbroke Island
A	Bora Ring shell middens	Southern end of North Stradbroke Island
A	Fern Gulley	(data sheet included)
A	Clayton's Road	(data sheet included)
A	Pine Trees	Pt Lookout
A	Treescape behind beaches	Cylinder, Deadman's Home, Flinders
A	Eighteen Mile Swamp	(data sheet included)
A	Little Canalpin Creek	
A	Xanthorrhoea forest	along Beehive Road (data sheet included)
A	Aboriginal walking track	West of Island

Table	Place Name	Location
A	Telegraph Line	Canalpin to Amity Point
A	Ormiston farm fencing	Wetland Manerock Forest
A	Stradbroke Island	
A	Bru(?) Island Mangroves	
A/C	Bushland east of German Church Rd	Mt Cotton
A	Cobald Island	Sheldon
A	Sewage Treatment Plant	Tree growing
A	Remnant loading wharf	Hilliards Creek Wellington Point
A	Post and Rail remnants wetlands	Geoff Skinner Reserve Wellington Point
A	Causeway remnant (private land)	Bligh St, Wellington Point
A	New forest plantings	Cleveland - RSC Sewage Works
A	Wetlands - Melaleuca forests	throughout Redlands
A	Wellington Point Reserve Beach and fig trees, King Island	Wellington Point
A	Louis Hope bridges	Between Hilliard St, Ormiston and Edith St, Wellington Point. Between Storih's turf farm, Wellington Point and extension of Oak St, Ormiston
A	Stradbroke Honey Farm	Amity turnoff
A	Runneymede Rd Arboretum	Capalaba
A	Mango trees	Mt Cotton and Bayview Estate
A	Venman's Bush National Park	West Mt Cotton Road
A	Whipbird habitat	Wood's Estate, Mt Cotton
B	Lamington	
B	Logging camps/huts, relics	Within Bio-region, Brisbane and elsewhere
B	Timber Industry/tramway tracks, lookouts etc	Within region



Table	Place Name	Location
B	Sawmills/NB River related sites Brisbane Met area, particularly Newstead State Sawmill	Within bio-region
B	Views/vistas assoc with lookouts	Within region
B	Corduroy Roads	Within region
B	Bushland	Fraser Island
B	Sawmills buildings	Within forests
B	Maroochy River	North Coast
B	Toohey Forest	Brisbane
C	Wildhorse Mountain	Near Glasshouse Mountains
C	All Bay Islands (including Peel)	Moreton Bay
C	Queen Mary Falls Timber Mill	Next Queen Mary Falls Caravan Park
C	Venman Reserve	Redland Shire
C	Ibis Lagoon	Stradbroke Island
C	Carbrook Wetlands	Logan/Redlands Shire, private & crown
C	Wongi Waterhole and dry Rainforest at Lenthall Dam	Maryborough
D	Springwood Environmental Park	
D	Burnam Range Park	
D	Bunyaville Forest	North west of Brisbane
D	Brisbane Forest Park	West/ North west of Brisbane
D	Gold Mines	Mt Coot-tha, Bellbird Grove
D	Caboolture Environment Reserve	
D	White Mountain	Moreton Shire
D	Cobb & Co - Corduroy Road	Near Monto may be just outside area
D	Mt Superbus/Emu Creek logging Zone (20 yr moratorium expires)	

Table	Place Name	Location
D	Mermaid Mt Foothills to BFP and Moggill State Forest - Mining Leases	
D	White Rock/Spring Mountain/Grampians/ Flinders Park	
D	Special trees - large hollows	Fraser, Cooloola, various State Forests
D	Helidon Hills	
D	Mining leases	Deepwater and Environmental Parks
D	Mt Elphinstone	
D	Mt Cougal National Park	
D	Balds in general	RF areas in region

Data Sheets Only

Table Number	Place Number	Location
	Cypress Forest	North Stradbroke

### Places submitted following the workshop

Place	Location
Condamine Gorge	Between Killarney and Boonah
Timber mill	Next to Queen Mary Falls Caravan Park
Rainforest roadside remnant	East of Queensland Mary Falls Caravan Park, Killarney - Boonah Road
Kinkuna Guide Hut	Old Kinkuna State School, Killarney - Boonah Road
The Head State School	Condamine River Road
Timber Mill	Condamine River Road
Berlin Scrub Nature Refuge	Lockyer Valley
Teddington Weir	Maryborough
Booyal, 6ha	Leasehold/unreserved freehold, 1km south west of Booyal
Darlington Range, Wanga Walla	Unreserved/leasehold 150ha, Darlington Range, Wanga Walla
Glenwood, Theebine/Gunalda area	Unreserved freehold/leasehold 330 ha
Binjour Plateau	1 ha, road side remnant 4.5km south of Binjour
Wietalaba Monto District Forestry	Wietalaba State Forest plus adjacent leasehold/unreserved freehold
Bulburin Monto District	State Forest 391
Binjour Plateau	State Forest 172

Place	Location
Koolkoorum Creek	State Forest adjacent to Scientific Area 54, SF 121
Stanton State Forest	State Forest 832, Booyal
Pine Creek, Electra	Pine Creek, tributary of Burnett River
Goodnight Scrub	Burnett River
Wongi Waterhole	Maryborough
Lenthall's Dam, dry rainforest	Lenthall's Dam, Maryborough
Wynnum North wader roost site	End of Wynnum North Road, Wynnum
Egret Drive Wetlands	Egret Drive, Victoria Point
Karingal Scout Camp	Karingal, Mt Cotton
Kindilan Girl Guide Camp	Redland Bay
Native Dog Creek Environmental Park	Carbrook
Peel Island Leper Colony & Quarantine Station	Peel Island
East Bayview Estate	Eastern side of German Church Road, Mt Cotton

## ***QUESTIONS AND ISSUES RAISED: Brisbane Workshop***

### **Localities**

- Before the commencement of identifying special places, clarification was sought by a number of participants about what could be included eg private land places, large categories like mature trees, particular plantations such as mangos and mangroves. There was much discussion on what types of places could be included.
- It was asked if at other Workshops have any of the areas nominated today come up and were they aware of these as special places. If not, could this be indicative of the fact that there hasn't been any timber getting in the areas covered today.
- Questions were asked about where the other Workshops had been and in particular if Pine Shire had been visited.
- One of the participants pointed out that when "voting" at the end of the Workshop they weren't sure of how conscious they were of the fact that a site had a degree of protection or not. Others agreed this fact influenced them in their selection process.

### **Regional Forest Agreement (RFA) process**

- It was asked if the RFA & Cultural Heritage process covers mining leases and Native title claim areas.
- The point was made that the three reasons for the RFA process are very laudable however the basic issue is climatic conditions as far as conservation is concerned and so it was thought that this is a very restrictive parameter.
- It was queried how a lot of the places would be integrated into the RFA process when many of the places talked about are not part of the RFA, and the effect they will have on the RFA process.
- The group was informed that local Councils are looking at ways of recycling etc. which could be of future use to eg the Woodchipping Industry.
- It was asked if the data being collected by Water Search was being fed into the process.
- Some wanted to know if contributions by others could be made after today's Workshop.

- Others wanted to know what the eventual output was going to be and how to access that information. It was also asked if this data collection process was to be produced as a draft for comment on by the participants.
- One of the participants informed that there were Alien Internment Camps in the State Forests and how are they going to be picked up and recorded.
- It was noted and realised that this is the start of the process and a huge task of data collection. So the suggestion made to keep the process as an “open book”; keep the interaction going; have a growing and accessible database. Having a deadline is therefore a problem, though it was realised the planners need an outcome.
- It was asked if this was the last Workshop as some had colleagues who would be very useful to invite to a workshop for input as a Workshop environment is more productive than filling out a data sheet at home.
- One of the participants thanked the organisers for the invitation and asked that the process be kept open and people informed as elected members of Councils need the information to push for change.

## BOONAH WORKSHOP

**Local Government Areas:** Boonah, Ipswich, Laidley, Warwick  
**Workshop Location:** Boonah District Cultural Centre  
**Date/time:** Saturday, 18 October 1997, 2 pm - 5 pm  
**Participants:**  
     **Invited:** 64  
     **Attended:** 16

### *PEOPLE AND ORGANISATIONS INVITED: Boonah Workshop*

Invitee	Organisation
Mrs Olive Shooter	Allora Historical Society
Ms Jean Burge	Allora Landcare Group
Mr Paul Stark	Allora Progress Assn
Secretary	Australian Trail Horse Riders Association
Mr and Mrs L Dewar	Beekeepers, Moogerah
Mr Ian Flint	Boonah Chamber of Commerce
Mrs Randy Winks	Boonah Landcare Group
Mrs Helen Betts	Boonah Regional Art Gallery Society
Mr John Brent (Mayor)	Boonah Shire Council
Mr & Mrs R and E Johnson	Cattleman's Union of Australia
Secretary	Clifton Art Group
Mrs Doris Walker	Crows Nest Historical Society
Mr Tony Pressland	Department of Natural Resources
Mr Neil Jones	Department of Primary Industries (Forestry)
Cr Gerard Pender	Environment Consultative Committee, Ipswich City Council
Mrs Noela Crepin	Fassifern Field Naturalists
Mrs Angela Collyer	Fassifern Historical Society Inc
Ms Kim Morris	Fassifern Interest Group
Mrs Sue Cooney	Fassifern Valley Tourism Group
Mr Alan Spencer	Forest Hill Chamber of Commerce
Secretary	Gatton and District Historical Society
B Armbruster	Glengallen Landcare Group
Secretary	Granite Belt Woodcraft Association Inc
Mr & Mrs Mick Rashford	Harrisville Historical Society
Ms L Turner	Heritage Advisory Group
Secretary	Historical Society of Beaudesert
Mr CK Pfeffer	Hon. Shire Archivist, Boonah
Mr Allan Tulloch	Ipswich Art Society Inc
Mr A Cooper	Ipswich Branch National Trust
Mayor John Nugent	Ipswich City Council
President	Ipswich Historical Society
Secretary	Ipswich Regional Tourist Association
Mr Jim Tutin	Ipswich Woodcrafts Club Inc
Mr Wilson Neuendorf	Kalbar Regional Organisation for Promotion

<b>Invitee</b>	<b>Organisation</b>
Mr Ivan Hancock	Killarney & District Historical Society
B Pruess	Laidley Bushwalkers
President	Laidley Chamber of Commerce
President	Laidley District Historical Society
Ms Margaret Campbell	Laidley Group Rural Fire Brigade
Mrs Carmel Pitman	Laidley Historical Society
Mayor	Laidley Shire Council
Mr RA Scanlan	Landcare
Mr AJ Armstrong	Local Resident and timbergetter
Mr Kevin Ahearn	Local Resident and timber historian
Mr Lawrie Shelley	RIC, Main Range, Department of Environment
Mr Pat Kerwin	Local Resident and timbergetter
Mr Steven Finlayson	2IC, Main Range, Department of Environment
Mr Terry Flanagan	Manager, The Outlook, outdoor education
Mrs Rob Allen	Rock Climber
President	Lockyer Catchment Centre
President	Lockyer Resources Management Group
Pat Andrews	Lockyer Valley Tourism Assn
The Principal	Maroon Outdoor Education Centre
Mrs J Hegarty	National Trust
Mr Bob Roe	Peak Crossing Progress Assn
Ms Lyn Livingstone	Pine Mountain Progress Assn
Secretary	Rathdowney Area Development and Historical Society
Mr Frank Snars	Rosewood Scrub Historical Society
Mr Arnold Rieck	Society for Growing Australian Plants
Ms B Shelley	Southern Downs Regional Development Group
Manager	Southern Downs Tourist Assn
Secretary	Warwick Bushwalkers Group
Secretary	Warwick Historical Society
Mayor	Warwick Shire Council

### ***PEOPLE WHO ATTENDED: Boonah Workshop***

#### **PARTICIPANTS**

Angela Collyer	Local Coordinator (Fassifern Historical Society Inc.)
Kevin Ahearn	Historian
Patricia Andrews	Lockyer Valley tourism
A J Armstrong	Land owner
Helen Betts	Boonah Regional Art Gallery
John Betts	United Graziers Association
Keith Chalk	Landcare
Lorna Church	Warwick Historical Society
Jim Flessor	Allora Landcare
Ivan Hahn	Warwick Track & Trail Club
Ivan Hancock	Killarney & District Historical Society

Patrick Kerwin	Timber contractor
Gay Le Lay	Australian Track & Trail Riders
Margaret Oppermann	Boonah Shire Council
Colin Pfeffer	Boonah Shire Archives
Lawrie Shelley	Ranger in Charge, Main Range, Department of Environment

## **PROJECT MEMBERS WHO ATTENDED**

### **Department of Environment**

Dr Margaret Kowald	Principal Conservation Officer, Forest Assessment Unit
Cheryl Woodman	Conservation Officer
Sarah Lewis	Technical Officer

### ***FACILITATORS***

Peter Condliffe	Alternative Dispute Resolution Branch, Department of Justice
Shana Tucker	Alternative Dispute Resolution Branch, Department of Justice

### **Queensland University of Technology**

Professor Helen Armstrong	School of Planning, Landscape, Architecture and Surveying
---------------------------	---

## ***HERITAGE PHRASES: Boonah Workshop***

- Relates to preservation of forests/items of historical interest.
- Something of interest for all to be preserved and recorded for the future.
- From past via present to future.
- Keeping alive the old skills.
- A thing of the past that should be preserved and kept alive.
- Poor fellow my country. Should be to leave country as we would like to find it.
- Historical inheritance.
- Preserve as things were; a looking glass into the past.
- All things handed down from our ancestors.
- Contact with the past.
- Recording and listing historical sites and buildings.
- Recognition and identification of factors/sites of significance ie cultural, historical, spiritual values.
- Our history.
- The past memories and activities.
- Interpretation of heritage preservation.
- To leave the environment in as good condition as possible and to make the best possible use of nature not only by locking up all the areas.

## ***PLACES IDENTIFIED - BOONAH WORKSHOP***

<b><i>Bo Boonah A-D Table No Number</i></b>	<b><i>Place Name</i></b>	<b><i>Location</i></b>	<b><i>Why Place is Important *</i></b>
---	--------------------------	------------------------	--

<i><b>Bo Boonah A-D Table No Number</b></i>	<i><b>Place Name</b></i>	<i><b>Location</b></i>	<i><b>Why Place is Important *</b></i>
Bo A1	Butterfly Habitat	Leyburn - Clifton Road	Natural
Bo A2	Roll over	Spring Cr Mt and Acacia Plateau NSW	Historic, Natural, Social
Bo A3	Carr's Lookout	Spring Creek Mountain	Aesthetic, Social
Bo A4	Bellbird Park	Cunninghams park	Aesthetic, Social, Natural
Bo A5	Affleck Sawmill Site	Killarney	Historic, Social
Bo A6	Cunningham's Camp Site	West of Aratula	Historic, Social
Bo A7	Xanthorrea	Mt Mitchell track - Cunninghams Gap	Historic, Social
Bo A8	Old Willow Bridge Remains	Killarney Condamine River	Historic, Social
Bo A9	Timber Winch	Goomburra State Forest	Historic, Social
Bo A10	Condamine River Crossings (12)	Condamine Gorge	Historic, Social
Bo A11	Old gravel pit	Eastern side of Main Range National Park	Historic
Bo A12	Sawmill sites	Killarney and district	Historic, Social
Bo A13	Mt Colliery Coal Mine	Mt Colliery	Historic, Social
Bo B1	Old Road Cunningham's Gap	Cunningham's Gap	Historic, Social
Bo B2	Mt Mistake Sawmill	Eastern Thornton Side	Historic, Social
Bo B3	Mt Mistake Road	Mt Mistake	Historic
Bo B4	Thines scrub	Maleny	Natural, Social
Bo B5	Swan Creek School	Swan Creek	Historic, Social
Bo B6	Road and Trade system, Mt Mistake area	Mt Mistake, Laidley Creek, Ingelsby	Aesthetic, Historic, Social
Bo B7	Campbell Town Sawmill	Junction of Coochin and Mellum Creeks Sunshine Coast	Historic, Social



<b>Bo Boonah A-D Table No Number</b>	<b>Place Name</b>	<b>Location</b>	<b>Why Place is Important *</b>
Bo B8	Hell Hole area	Private Land	Aesthetic, Social
Bo B9	Wagon and timber remains	Off Mt Collary Creek Road near Warwick and Killarney	Historic
Bo B10	Cockatoo Cottage	Deuchar	Historic, Social
Bo B11	Stinson Crash site	Green Mountains	Historic
Bo C1	Cunningham's Gap and Highway	Cunningham's Gap	Aesthetic, Natural, Social
Bo C2	Pioneer cemeteries	Various sites	Historic, Social
Bo C3	Old Post and Rail Fence	Various sites	Historic, Social
Bo C4	Mt Edwards Gorge	Downstream from Moogerah Dam Wall	Aesthetic, Natural, Social
Bo C5	The head of middle branch of Condamine Rivers	Head Condamine River under Mt Superbus	Natural
Bo C6	Hanging Tree	Burnett Creek Gorge	Historic, Social
Bo C7	Policeman's Jump	Mt Lindesay	Historic
Bo C8	Flying fox	Mt Clunie	Historic, Social
Bo C9	Site of bullock wagon accident	The Head Road	Historic
Bo C10	Gold mine	Mt Cordeaux	Historic, Social
Bo C11	Hancock's old mill	Mt Mistake Laidley Council area, head Laidley Ck	Historic
Bo C12	Hancock's sawmill	Burnett's Creek gorge, Mt Lindesay	Historic
Bo C13	Condamine sawmill	Killarney	Historic
Bo C14	Cossart's old sawmill	Burnett Creek	Historic
Bo C15	Myer's & Bretts old sawmill	Head of Emu Creek	Historic
Bo C16	Cannon Creek Hall	Cannon Creek, south east of Boonah	Social
Bo D1	Child's grave	Burnett's Creek (private property)	Historic

<i>Bo Boonah A-D Table No Number</i>	<i>Place Name</i>	<i>Location</i>	<i>Why Place is Important *</i>
Bo D2	Flying fox	Mt Clunie (National Park)	Historic, Social
Bo D3	Burton's sawmill	Cotswald, Maroon	Historic, Natural
Bo D4	Oppermann's Sawmill	Mt Alford	Historic
Bo D5	The sugarloaf	Milford	Historic, Natural
Bo D6	Carney's Pub	Carney's Creek	Historic
Bo D7	Treefern patch	Eastern slopes of Mt Clunie	Natural
Bo D8	Kangaroo Colony	Mt Moon, Mt Alford, Moogerah	Natural, Social
Bo D9	Site of Cannon Creek State School and Hall	Privately owned, Cannon Creek	Historic, Social
Bo D10	Shepherd's Hut	Carney's Creek	Historic
Bo D11	Rabbit Board Boundary Rider's Hut	Boonah Border Gate & Head Gates	Historic

\* The following explanations were printed on the back of the data sheets.

**HISTORIC VALUE:** A place may have value because it is associated with an important historical phase, style, event, person, or activity.

**SOCIAL VALUE:** The qualities that make a place of sentimental value to all or part of the community, for example, because of long association.

**AESTHETIC VALUE:** The effect the place has on the senses - usually visual qualities, but could include the sounds and smells associated with a place and its use.

**NATURAL VALUE:** Refers to the natural environment of native flora, fauna, and waterways.

**OTHER SPECIAL VALUES:** eg economic, scientific.

### ***Individual Sheet Listing Only***

<b>Table</b>	<b>Place Name</b>	<b>Location</b>
A	Fishing hole, traditional use	Near Warwick Butter Factory
A	Cultural Heritage study	Department of Environment 1996
A	Cultural Heritage study, Warwick Shire	Mark Baker Consultants 1996-97
A	First Sawmill Farm Creek	Tannymorel
A	Grave	Spring Creek Mountain
A	Old Border Logging	Spring Creek
A	Old Timber Mill site	South of Laidley, Crosby's property
A	Telephone poles, Spicers Gap/Clumber Gap (see JCHGill, <i>Spicer's Peak Road</i> , 1981)	Private property, Des Johnson
A	First road/trail across Cunningham's Gap	Mail Range NP right at Range crest
A	Postman's Gap	Gladfield private property, Westside of Cunningham's Gap
B	Rudolfes Scrub	Reesville, Maleny, Private property
B	Cunningham Cob R	Condamine R, Cunningham
B	Governor's chair	Spicer's Gap
B	Lemon Tree	Swanfells
B	Bush Hill 1868 Privately owned	Swan Creek
B	Killarney to Warwick line	
B	Church shifted from Swanfells	Emu Vale
B	White Swan Hotel, now Privately owned	Swan Creek
B	Swan Creek Sandstone mining area	Yangan Rd
B	Old railway lines	
B	Parts of remains of buildings	
B	Remains of bullock timber jinker	
C	Village Churches	
C	Bora Ring	Under Boonah Shire Chambers
C	Rainforest	Killarney - Boonah Rd, Private

Table	Place Name	Location
		Property, "The Head"
C	The Head Sawmill	The Head - private property
C	Milbong	On Boonah-Peak Crossing Road
C	The Long Hill	Coochin, South of Boonah
D	Burnett's Creek Sawmill	Forestry block, Burnett's Creek Gorge
D	View of Teviot Falls	Border Gate at the Head
D	Burnett Creek School grounds	Burnett Creek
D	Mt Maroon Spring	Mt Maroon
D	Stone area formerly owned by Clem Jones	Teviotville
D	Graves: Susan and Ben	Bell property - Aboriginal graves, 20th century
D	Mt French	Near Kalbar
D	Remains of Milford school/store (now being removed)	Milford Road
D	Maroon hall	Maroon/Rathdowney Road
D	Camping area	Reynolds Creek
D	Old Bruckner's sawmill	Private
D	Red Bridge (railway)	Old railway over Kalbar Road at Boonah

#### Places submitted following the workshop

Place	Location
Pilton Provisional School	Pilton
Pilton Soldiers Memorial Hall	Pilton
Spicers Gap Road	Spicers Gap
Spring Creek, Gillam Gates	Spring Creek
Headington Hill Homestead Site	Spring Creek, Saal Road

### ***QUESTIONS AND ISSUES RAISED: Boonah Workshop***

#### **Localities**

- Before the individual listing and small group process, questions were asked about the tenures involved and whether leasehold properties were to be considered as part of the process.
- There were also questions concerning the ROSS Scheme and whether it would intervene with the current process, whether the information to be collected was relevant to the ROSS Scheme and whether there would be any passing of this information to the Scheme.
- It was noted that Moss's Well at Spicers Gap had not been mentioned in any of the small groups.
- It was commented that though there were many places listed, Campenora Gorge, also known as Condamine Gorge, had not been recorded today.

### **Regional Forest Agreement (RFA) Process**

- It was observed that the Department of Environment must have very good connections in the Forestry Department and it was asked who the Department was liaising with.
- One of the participants noted that the process was working to a pretty tight schedule (June '98 to finish) and that other areas such as statistics had to be completed by '99.
- Clarification was sought on how the Cultural Heritage aspect fits into the RFA process as a total.
- It was asked if the process would lead to any reforestation as the ranges have given so much in last 150 years to the economy and the community and nothing has ever been given back.
- It was asked, whilst there was some local government representation today, if any other Councils had been invited or involved? The workshop was told that the Warwick Shire Council had had the Shire surveyed in detail.

## APPENDIX 8

### ANALYSIS OF PLACES: SOCIAL VALUES

#### List A: Thresholded places for the Register of the National Estate for social values

Proposed National Estate Place	Proposed National Estate Place
<b>Town of 1770</b> Miriam Vale Shire <ul style="list-style-type: none"> <li>- Mi B4 Captain Cook's Landing</li> <li>- Mi B18 Round Hill Headland</li> <li>- Mi C1 1770 landing</li> <li>- Mi C3 1770 camping ground</li> <li>- Mi C4 Rafting ground</li> <li>- Mi C10 Roundhill Mountain</li> <li>- Mi D1 Joseph Banks Conservation Park</li> <li>- Mi D4 Council camping ground</li> <li>- Mi D7 Endeavour parkway</li> <li>- Mi D8 R 207</li> <li>- Br Town of 1770</li> <li>- Na Town of 1770</li> </ul>	<b>Fraser Island</b> <ul style="list-style-type: none"> <li>- Mo B1 Poyungan Creek</li> <li>- Ma B18 Fraser Island giant Kauri Pine</li> <li>- Ma C1 Poyungan Dump</li> <li>- Ma C2 Wilsons Camp</li> <li>- Ma C4 Postans Camp</li> <li>- Ma C6 Central Station</li> <li>- Ma C8 Puthoo Log Dump</li> <li>- Ma C9 Z Force camp</li> <li>- Ma C12 Bogimbah Camp Site</li> <li>- Ma D9 Mackenzie Jetty rail line</li> <li>- Br B4 Fraser Island</li> <li>- Bu A7 Fraser Island</li> <li>- Bu C2 Fraser Island</li> </ul>
<b>Glasshouse Mountains</b> <ul style="list-style-type: none"> <li>- Na B18 Glasshouse Mountains</li> <li>- Na C15 Glasshouse Mountains</li> <li>- Da E10 Wild Horse Mt Lookout</li> <li>- Da F16 Glasshouse Mountains</li> <li>- Br C17 Glasshouse Mountains</li> </ul>	<b>Boolboonda Tunnel: Mt Perry to Gin Gin Road</b> <ul style="list-style-type: none"> <li>- Mo A8 Boolboonda Tunnel</li> <li>- Ma E5 Boolboonda Tunnel</li> <li>- Bu D1 Boolboonda Tunnel</li> <li>- Bu E6 Boolboonda Tunnel</li> </ul>
<b>Bunya Mountains</b> <ul style="list-style-type: none"> <li>- Ki A4 Bunya Mountains</li> <li>- Ki A8 Anderson's Tramway</li> <li>- Ki A14 Cattle Creek Caves</li> <li>- Ki B3 Bunya Mountains</li> <li>- Ki B4 Sawmill sites, Bunya Mountains</li> <li>- Ki C6 Bunya Mountains NP</li> <li>- Ki D15 Bunya Mountains</li> <li>- Ma E17 Bunya Mountains</li> <li>- Cr C5 Bunya Mountains timber shutes</li> <li>- Na B20 Bunya Mountains</li> <li>- Mu Bunya Mountains</li> </ul>	<b>Goodnight Scrub</b> <ul style="list-style-type: none"> <li>- Mi A4 Goodnight Scrub</li> <li>- Bu B8 Goodnight Scrub</li> <li>- Bu C23 Goodnight Scrub</li> <li>- Bu D9 Kalliwa Hut</li> <li>- Bu D10 One Tree Hill</li> <li>- Mo A1 Goodnight Scrub</li> <li>- Ma A6 Kalliwa Hut</li> <li>- Ma E15 Kalliwa Hut</li> <li>- Br Goodnight Scrub</li> </ul>

Proposed National Estate Place	Proposed National Estate Place
<b>Elginvale Sawmill</b> - Gy A6b Elginvale Sawmill - Ki D9 Elginvale Sawmill	<b>Glassford Mining Area:</b> Glassford Creek, Timber Reserve 353 - Mi B1 Glass Creek Mining Area - Mo B4 Glassford Mining Town
<b>Wongi Waterholes:</b> Warrah SF 1294 - Ma A4 Wongi Waterholes - Ma A10 Grave site, Wongi Waterholes - Ma B19 Wongi Waterholes - Ma D13 Wongi Waterholes - Ma E6 Wongi Waterholes - Br Wongi Waterholes	<b>Diana's Bath:</b> State Forest 893, Mt Byron - Cr E1 Diana's Bath - Da A9 Diana's Bath - Da B18 Diana's Bath - Da C6 Diana's Bath - Da E7 Diana's Bath
<b>Sunday Creek Environmental Education Centre:</b> State Forest 918, Jimna - Na E6 Sunday Ck Env Ed Centre - Cr D6 Sunday Ck Env Ed Centre - Br C12 Sunday Ck Env Ed Centre	<b>Numinbah Valley</b> - Ne A5 Numinbah Valley - Ne A10 Numinbah Valley - Ne A15 Numinbah State Forest - Ne C4 East Numinbah Valley - Br Numinbah Valley - Ki Numinbah Valley
<b>Jimna Fire Tower</b> - Ma E12 Jimna Fire Tower - Cr D1 Jimna Fire Tower - Na C22 Jimna Fire Tower	<b>National Trail:</b> Eastern Australia, SEQ region - Ma E14 National Trail - Mo C10 National Trail - Da E2 Bicentennial National Trail - Mu National Trail
<b>Cunningham's Gap and Highway</b> - Bo A6 Cunningham's Camp Site - Bo B1 Old Road Cunningham's Gap - Bo C1 Cunningham's Gap and Highway	<b>Harry's Hut:</b> Cooloola - Na F4 Harry's Hut - Gy A13 Harry's Hut

Proposed National Estate Place	Proposed National Estate Place
<b>Takilberan Rock:</b> Between Mt Perry & Bruce Highway - Ma A1 Takilberan Rock - Bu A10 Takilberan Rock - Bu D4 Takilberan Rock	<b>Bidwill's Grave:</b> Tinana - Ma B2 Bidwill's Grave - Ma E1 Bidwill's Grave
<b>Point Glorious:</b> Kenilworth SF 1239 - Gy A4 Point Glorious - Na B12 Point Glorious	<b>Teddington Scrub and Weir:</b> Maryborough - Ma A9 Teddington Scrub - Br Teddington Weir
<b>Campbellville Township</b> - Ne C14 Campbellville Township - Bo B7 Campbell Town sawmill - Na C6 Site of Campbellville - Na E13 Campbellville	<b>Brisbane Forest Park</b> - Br B11 Brisbane Forest Park - Br C9 Samford State Forest - Br D8 Old road Ferny Grove to Samford - Da B2 Brisbane Forest Park - Da B8 Northbrook Ck Vly & Kipper Ck V - Da B11 Recreation areas, B'ne Forest Park - Da B12 Tennison Woods Mountain, BFP - Da B14 Mermaid Mountain, BFP - Da B15 Northbrook Gorge, BFP - Da B19 Forestry Road Network, BFP



## List B: Other places with social value

Workshop	Place	Location
<b>Nerang</b>		
Ne A1	Raynor's Sawmill	Mudgeeraba Springbrook Road
Ne A2	State Forest Mt Barney	SF 200, 290, 359, 735 & 745
Ne A3	Old Tramway	Beaudesert to Christmas Creek
Burleigh Heads National Park		
Ne A4	Burleigh Heads Bluff N.P.	Burleigh Heads
Ne C12	Tallebudgera Green Space	Burleigh Heads National Park
Ne A5	Plane Crash Site	Whitinbah (Correctional Centre) Numinbah Valley
Ne A7	S.F. Main Range Mount Mistake	SF 735 pt, 786, 283, 661, 401, 501, 329, 750
Ne A8	Giant Cedar Tree	Kerry Valley
Ne A9	Mudgeeraba - Springbrook Old Toll Rd	Mudgeeraba - Springbrook Road
Springbrook National Park - Natural Bridge		
Ne B8	Big Cedar Tree	Natural Bridge National Park
Ne B15	Glow Worm Cave	Numinbah Natural Bridge Park
Ne A11	Oscar Sehmisch Farm	Mudgeeraba - Bonogin
Bally Mountain		
Ne A12	Bally Mountain	South of Nitz Crossing
Ne C11	Bally Mountain	
Ne A13	Chinese Shepherd's Walk	Christmas Creek to Kerry Valley
Ne A14	South Stradbroke Island	South Stradbroke Island
Ne A16	Mt Tallebudgera	Ridge east of Boyd's Butte
Ne A17	Currumbin Creek Valley	Currumbin Creek Valley
Ne A19	Timber mill, piggery etc, prisoner's cabins	Numinbah Correctional Centre
Ne A20	Lookout over Border Loop	Railway line through Border Ranges
Ne B1	Killarney Glen	Beechmont Canungra Range
Nerang State Forest		
Ne B2	Nerang State Forest	Nerang
Ne C3	Nerang State Forest	Nerang
Ne A15	Numinbah & Nerang State Forest	Numinbah & Nerang
Ne B3	Buccan Ballast Reserve	Buccan
Ne B4	'Chinamen'	Chesters Road Numinbah
Ne B5	Tramway Tunnel	Canungra
Ne B6	Bottle tree	Beechmont Road
Ne B9	Stone pitching on way to O'Reillys	On Lamington National Park Road
Ne B12	Antarctic Beeches	Springbrook
Ne B13	Charcoal Burner	Numinbah Valley
Ne B14	Lost World Cedar Tree	Lamington National Park
Ne C2	Mt Cougal National Park	Upper Currumbin Valley
Ne C5	Wyangan Creek Valley	South Mudgeeraba
Ne C7	Blue Pools	Upper Tallebudgera Valley
Ne C9	Marymount Paperbarks	West Burleigh (Bermuda Street)

Workshop	Place	Location
Ne C12	Tallebudgera Greenspace	Burleigh Heads National Park
Ne C15	Mudgeeraba - Springbrook Forests	Mudgeeraba - Springbrook
Ne C16	Austinvile Valley	South West Mudgeeraba from Springbrook Road
Ne C17	Old Spinys Land	Pacific Highway Worongary
Ne C21	Remnant riverine rainforest	Nerang
Ne C23	Tugun Heathlands	Tugun
<b>Miriam Vale</b>		
Mi A1	North Baffle School	Rosedale
Mi A3	View from fire tower & fire tower	Mt Fort William, Kalpowar
Mi A5	St Johns Church	Rosedale
Mi A6	Washpools	Cattle Station Road
Mi A7	Bulburin State Forest lookout	Builyan
Mi A10	Ferry Crossing	Baffle Creek
Mi A11	Lowmead Hall	Lowmead
Mi A12	Kalpowar School	Kalpowar
Mi A13	Wartburg	Baffle Creek
Mi B2	Deepwater National Park	Agnes Water
Mi B3	Lagoon Creek Weir	Bororen
Mi B6	Blackman Gap	Miriam Vale
Mi B7	Lookout, hang gliding point	Miriam Vale
Mi B8	Waterhole	Bottom of Hill, Blackman Gap Road
Mi B10	Tracks	Forestry Areas
Mi B12	Colosseum Creek	Blackman Gap Road
Mi B13	Bariveloe SS/Polmaily SS sites	Miriam Vale
Mi B14	Mt Colosseum	Miriam Vale
Mi B15	Santa Glen Waterhole	Turn off to Santa Glen Property
Mi B16	Rafting Ground	Agnes Water
Mi B17	Miriam Vale Racecourse	Miriam Vale
Mi C2	Polmaily SS site	Miriam Vale
Mi C5	Forestry Road State Forest	Many Peaks
Mi C6	Norton Goldfields	Boyne Valley
Mi C7	Pine and Vine Scrub	Eurimbula NP
Mi C8	Miriam Vale and Bororen Railway Station	
Mi C11	Tea Tree Swamp	Deep Water National Park
Mi C12	Anglican Church	Rosedale
Mi C13	Rosedale Station	Rosedale
Mi D2	5 Light Houses	Includes: Bustard Head, Cape Capricorn, Lady Elliot Island
Mi D3	Aboriginal Massacre Site	Mt Moogal
Mi D6	Watalgan Railway Station	Watalgan (South of Rosedale)
Mi D9	Deep Water Creek	Agnes Water
Mi D10	Agnes Water Creek	Agnes Water
Mi D11	Pancake Creek	Eurimbula NP
<b>Monto</b>		
Mo A6	Perry Mountain and Scrub Road	Mt Perry

Workshop	Place	Location
Mo B2	Bunyip Hole	Selene
Kroombit Tops		
Mo B3	Kroombit Tops	Kroombit Tops
Mo B2	Beautiful Betsy	Kroombit Tops
Mo B5	Monal Gold Fields and Cemetery	Monal
Mo C4	Monal Mine Town site	Monal
Mo B6	Soda Springs	Abercorn
Mo B7	Cania Gorge	Cania Gorge
Mo C5	Cania Gorge National Park	Cania Gorge
Mo B8	Rockhole	Monto
Mo B9	Timber Reserve 353	Many Peaks
Mo B10	Old School Sites	Aberfeldie, Splinter Creek, Cannindah (Old and New), Glen Rock, Langey, Tellebang, Apple Tree Creek, Ventnor
Mo C8	Kalpovar Forest Drive	Kalpovar State Forest
<b>Gympie</b>		
Gy A3	Roy Rufus Reef	Next to Big Woody Island
Gy A8	Bunya Pine (not on map)	Gallangowan
Gy A9	Bunya Pine	Imbil Forest Drive
Gy A11	Pine Plot	Pinbarren
Gy B1	Graves	Rainbow Beach
Gy B2	Gold mines	Brooloo
Gy B3	Sawmills	Brooloo Upper Kandanga
Gy B5	Kenilworth Brooloo Bluff	
Gy B6	Old Barracks	Gallangowan/Elginvale
Gy B8	Kandanga Amamoor Imbil SF	
Gy B9	Mines	Sunday Ck Rd (near education centre)
Gy B 12	Rockpools	Off Sunday Creek Road
Gy B13	4WD access & view	Widgee Mountain
<b>Nambour</b>		
Na A1	Kenilworth Bluff	Kenilworth
Kenilworth State Forest		
Na A3	Summer Creek Falls	Kenilworth SF
Na A7	Proposed Scientific Area	Kenilworth SF
Na A8	Old goldmine and bat cave	Kenilworth SF
Na A23	Booloumba Creek catchment falls	Kenilworth SF
Na C13	Charlie Moreland Park	Kenilworth SF
Na D8	Booloumba Creek SF park	Kenilworth SF
Na D9	Charlie Moreland Park	Kenilworth SF
Na A7	Proposed Scientific Area	Kenilworth SF
Na D17	Black Hut Road	Kenilworth SF
Kenilworth Forest Station		
Na A2	Kenilworth Forest Station	Kenilworth
Na B17	Nursery	Kenilworth Forest Station

Workshop	Place	Location
Na A6	Remnant black bean forest	Moy Pocket via Kenilworth
Na A12	Marbled Frogmouth Habitat	Kenilworth SF/Conondale NP
Conondale National Park		
Na A26	Eastern Bristlebird Habitat	Conondale NP
Cr D16	Conondale Nat Park	
Na B2	Punt Road	Maroochy Wetlands Sanctuary
Mt Ninderry		
Na B3	Mt Ninderry	
Na C1	Summit of Mt Ninderry	Ninderry
Na B4	Dunethin rock and lake	Dunethin rock, Yandina/Bli Bli
Na B5	Pioneer Park	Gheerulla
Na B7	Military camps	Eastern side of H'way and northern side of Caloundra Rd - Beerwah, - Battery Hill (Caloundra)
Na B8	Marcoola Wallum	Marcoola Portion 877 & 878
Na B10	Zig Zag Road	Part of Kenilworth, Eumundi Road
Na B14	Mt Eerwah Recreation Reserve	Mt Eerwah
Na B16	Boulders with axe grooves	Top of Camp Flat Road
Na B19	Canefarms	Maroochy River
Na B21	Pig and calf saleyards	Kenilworth, Eumundi Rd, Belli Park
Na B22	Rockclimbing crags	Brooyar State Forest
Na B23	Bunya trees	Kenilworth
Na B24	Currimundi Wallum	Currimundi Recreation Centre
Na C2	Scientific Area No 1.	Beerwah
Na C5	Bellbird site	Near Kenilworth (Bellbird Ck)
Railway tunnel, Mooloolah NP		
Na C7	Railway tunnel	Mooloolah NP
Na E4	Railway tunnel	Mooloolah NP
Na B1	Railway tunnel	Mooloolah NP
Na C9	Buderim tramway route	Palmwoods to Buderim
Na C10	Old army forts	Bribie Island
Na C11	Mill Point	Lake Cootharaba
Na C16	Logging Shutes	various sites
Na C17	Mountains - Glorious, Cooroora, Emu, Tanawah	various
Mapleton Falls National Park		
Na C19	Mapleton Falls National Park	Mapleton Falls
Na D1	Mapleton Falls National Park	Mapleton Falls Road Mapleton
Na D3	Picnic area, Mapleton Forest Drive	Mapleton Falls NP
Na C20	Maroochy River	Maroochy Area
Na C21	Mudjimba Island - Mt Coolum	Off Coast
Na D4	Petrie Park cycle pathway	Nambour

Workshop	Place	Location
Mapleton State Forest		
Na D5	Oaky Creek Lookout	Mapleton State Forest
Na D6	River Road	Mapleton State Forest
Na D12	Southern end	Mapleton State Forest
Na D11	Kondalilla National Park	Flaxton
Na D13	Howells Knob	Maleny
Na D14	Buderim Forest Park	Lindsay Rd Buderim
Na D15	Parklands State Forest	Bruce Highway, Nambour
Na D16	Wetlands sanctuary	Sports Rd Bli Bli
Na E1	Peachester Cemetery	
Na E3	Tangalooma Whaling Station	Moreton Island
Na E5	“The Narrows”	Kondalilla NP Baroon Pocket Dam & Environs
Na E9	Crohamhurst Observatory	Crohamhurst Rd Peachester
Na E11	Obi Valley lookout	Schultz Road
Na E16	The Shutes	Blackall Range
Na E19	Hornibrook Bridge	Redcliffe
Noosa National Park		
Na F1	Noosa National Park	Noosa NP
Na F6	Winch Cove	Noosa NP
Na F7	World War 11 Trenches	Noosa NP
Na F8	Wildflower Plains	Noosa NP
Na F10	Firing Range, WW11	Noosa NP
Na F2	Pinnaroo Park	Noosa
Na F12	Landing site and rainforest area	Coolum Creek
Na F15	Estuarine coastal areas of Noosa	
Na F16	Eliza Fraser Monument Landing	Lake Cootharaba
<b>Crows Nest</b>		
Cr A1	Avenue of Eucalypts (cathedral)	NE HWY Geham/Hampton
Munro’s Sawmill and Tramway		
Cr A2	Munro’s Sawmill	Palm Tree, Ravensbourne
Cr A15	Munro’s Mill Site	Geham Creek
Cr A2a	Munro’s Tramway	Ravensbourne to Hampton
Cr B8	Munro’s tramway	Crows Nest
Cr A4	Pechey Village	Pechey
Cr A5	Amaroo Environmental Education Centre (ex Kleinton School)	Kleinton
Cr A7	Timber Railway Bridge	Kleinton
Cr A9	Well & pump & trough	New England Highway below Carbarlah
Cr A10	Spring Bluff Railway Station	Spring Bluff
Cr A11	Carbalah Rural Fire Brigade Fence	Carbalah
Cr A16	Argyle Homestead	Geham
Cr A18	Water Reserves	Cooby Dam Perseverance & Cressbrook dam
Cr A19	Arboretum	Pechey
Cr B1	Water Reserve	Ravensbourne
Cr B2	Jones Gully Sawmill	Jones Gully - Crows Nest

Workshop	Place	Location
Cr B3	Cultural Landscape	Ravensbourne Shearer Road
Cr B4	Applegum Walk	Crows Nest
Cr B9	Wells	Carbalah - Geham Pinelands - Dunny bottom
Cr B10	Cemeteries	Crows Nest, Douglas, Bergen, Ravensbourne, Carbalah, Emu Creek, Highfields
Cr B12	Outlooks	Beutel's lookout, Barnes Hill, Haden, Grapetree Rd
Cr C2	State Forest 564 & 616 Helidon Hills	Helidon Hills
Cr C8	Crows Nest National Park	Crows Nest
Cr C9	Perseverance Heights National Park, Perseverance SF, Ravensbourne SF, Ravensbourne National Park	
Cr D2	Kilcoy Homestead	Kilcoy
Cr D3	Jimna Township & Forestry Camp	Jimna
Cr D4	Bellevue Homestead	Coominya
Cr D5	Caboonbah Homestead	Caboonbah - Somerset Dam
Cr D7	Sheep Station Creek Hall	Road to Jimna
Cr D9	Esk Sawmill	Esk
Cr D10	Peach Trees	Jimna
Cr D14	Old Woolmar school	Kilcoy
Cr D15	Stanley River Environmental Education Centre	Haleedean
Cr E2	Deongwar SF 528	
Cr E3	Flagstone Creek	near Toowoomba
Cr E4	Bunkers, Airstrip, raceway	Mt Tarampa
Cr E6	Brisbane River below Wivenhoe Dam	
Cr E7	Yellow Box Community	Trap Rock Country
Cr E12	Spring Bluff Railway Station	Spring Bluff
Cr E13	The Toll Bar Toowoomba	Road up Range to Toowoomba
<b>Murgon</b>		
Mu A2	Mt Mia	Wrattens Forest, Black Snake Rd, Kilkivan
Mu A3	Graves	Charlestown, Wondai Sh. Rd cut off when B.P. Dam in.
Mu A6	Hanging Rock Creek	Off Rossmore Rd Kilkivan
Mu A7	Castra Building	Nutt Street Murgon
Mu B3	Castra	Murgon
Mu A8	Railbridges	Gayndah to Mundubbera Rail line
Mu A9	"First Chimney"	Mt Clara or Mt Coora at end of Rossmore Rd
Mu A10	Barambah Homestead	Barambah or Moffitdale
Mu A11	Sly's Grave	Gayndah Mt Perry - Reids Creek Road
Mu A13	Mt Gayndah Lookout	Top and west of Mt Gayndah
Mu A14	Serpentine Ck & early explorers hut and bottle trees	Oakview Forestry, Kilkivan
Mu A15	Yorkies	On Running Creek Road towards Biggenden Rd

Workshop	Place	Location
Mu B1	The Rocks	Barambah Creek
Mu B2	Jack Smith Environmental Scrub	Murgon Scrub
Mu B4	Boat Mountain Environmental Park	Murgon/Kilkivan Shire
Mu B5	Brisbane Line	Murgon
Mu B7	Forestry Fire Tower	Dairy Museum, Murgon
Mu B8	The Wild Scotsman's Grave	Cooyar Station
Mu B9	Cobb's Hill	Murgon
Mu B10	Schools	Murgon Shire
Mu B11	Sawpit Creek	Bunya Highway
Mu B12	South Burnett Co-operative Dairy	Murgon
Mu B13	Manyung Valley Lookout & landscape	Manyung
Mu B14	Bottle tree	Merlwood
Mu C1	Charlestown Cemetery	Near Bjelke-Petersen Dam
Mu C4	Reinke's Scrub	Near Proston
Mu C5	Aircraft Crash Site	Wondai Airport
Mu C7	Boisens Mine Shaft - exploratory	Near Wondai
Mu C8	Round scrub	Old Wondai Rd/Nanango Rd
Mu C9	Dividing Fence (Post & Rail)	Between Mondure & Barambah Stations
Mu C10	Kangaroo Yards	N of Wondai
Mu C11	Old Wondai Brickworks	Old Rifle Range Road
Mu C12	Mondure and Wheatlands Cemeteries	Wondai
<b>Kingaroy</b>		
Ki A1	Bat Cave	Tarong NP
Coomba Falls		
Ki A2	Coomba Falls	2km behind Maidenwell
Ki C10	Kinbombi Falls & Coomba Falls, Manneum Falls, Yabba Falls	Road from Goomeri to Kilkivan 3kms south
Ki A9	Seven Mile Diggings	SW of Nanango marked on map
Ki A11	Hanging Rock	Maidenwell/Glencliffe Rd
Taromeo Stone House and Coach Road		Moore
Ki A13	The Old Coach Road	
Ki A15	Taromeo Station and stone house	
Ki C3	Coach Road and stone house	
Ki D4	Cobb & Co Station	
Cr D11	Stone House	
Ki A17	Old Kumbia Cemetery	Kumbia
Butter and Cheese Factories		
Ki B1	Former Butter Factory	Kingaroy
Ki B2	Former Cheese Factories	Sunnyvale Cooranga Nth
Ki C12	Butter & Cheese factories	Kingaroy, Nanango, Wondai, Murgon, Coomeru, Bell, Cloyna

Workshop	Place	Location
Ki B5	Schools & school sites	Jarail Ck, Ironpot, Boyneside Manneum, Glencliffe, Alice Ck, Logboy, Booie, Ellesmere, Boonyouin Haly Ck
Ki B6	Mt Wooroolin	Outskirts of Kingaroy
Ki B7	Malar Reserve	Border of Booie and Coolabunia Parishes
Country Halls Ki B8	District & farmers halls	Ironpot, Durong, Memerambi, Coolabunia, Chapingah, Inverlaw, Booie, Wooroolin, Tingoora
Ki C8	Country Halls	Chapingah, Ironpot, Inverlaw, Booie, Mt Kilcoy, Brigooda
Ki B13	Drummond Pub	Crawford
Ki B14	Slaughter Houses	West Booie etc
Ki C1	Former Banana Plantations	near Kilcoy
Ki C4	Calf Feeder	Coverty Creek, Chinchilla Highway (Wondai Shire)
Ki C5	Closed Railways	Kingaroy - Tarong Kingaroy - Nanango Byee - Windera Wamuran - Kilcoy
Ki C7	All State Forests	Whole Bio Region
Ki C9	Town Sites	Boonenne, Goodger, Tarong
Ki C11	Homesteads	Taromeo, Kilcoy, Burrandowan, Taabinga, Tarong, Nanango (post remains), Monsildale
Ki C13	Old mines	Mt Kilcoy - gold Jimna - gold Nanango - gold
Ki D1	Mt Binga	SW of Blackbutt
Ki D2	The Outcrop	On Maidenwell, Yarraman Road (100 yards off road)
Ki D3	Taromeo Station	Outside Benarkin (sth of Blackbutt) (private land)
Ki D6	Old Forestry lookout	Forest Drive Yarraman
Ki D7	Seven Mile Diggings	East Nanango
Ki D8	Devils Hole	Din Din
Ki D13	Aboriginal drawings and ceremonial area	Maidenwell
Ki D14	Red soils of Kingaroy	Kingaroy district
<b>Dayboro</b>		
Da A1	Mt Glorious Barracks	Mt Glorious
Da A2	Big Red Cedar	Near Loves Creek (near falls)
Da A4	The Winder	Road between Wivenhoe Lookout and Lacey's Creek
Da A5	The Hell Hole	West side of McCarthy's lookout
Da A6	Loves Falls	Headwaters of Cedar Creek



Workshop	Place	Location
Da A7	Western Walk	Mt Glorious Forest, Joyners Ridge
Da A8	Land around lake, Samsonvale, including Golds Scrub	Samsonvale
Da A10	Summit of Mt Nebo	Mt Nebo
Da A13	Greens Falls	Maiala National Park
Da A14	Large Tallowwood stump	Near seismological station Mt Nebo
Da B1	Bell's Pocket	Bell's Pocket Road, Lawnton
Da B4	Gold Scrub	Samsonvale
Da B5	Reservoirs	Enoggera, Gold Creek, Lake Manchester
Da B6	Kangaroo Grass Ridges	State Forest 309
Da B7	Ward's Scrub	Highvale
Da B9	Scrubby Knob Turquoise Mine	Armstrong Creek, Dayboro Area
Da B13	Simpsons sawmill	Dayboro
Da B16	Rocky Hole Water Hole	Mt Mee State Forest 893
Da D1	Franz Mountain	Burpengary Creek
Da D2	Original Crossings	Caboolture, Litherland, Dobson, Zillman (Franz connection)
Da D7	Original Wamuran settler's camp fire place	Bend on Creek, Wamuran Basin
Da D9	Lookout on Campbells Pocket Road	Top Yard Road. Paedwell - Environmental Park
Da D10	Mt Mee Cultural Landscape	Mt Mee
Da E3	Caboolture Loop and other trails	Caboolture to National Trail at Blackbutt, South to Eskdale Station to Mt Mee to Rangetop
Da E4	Herbie Miles Hut	Baxter Creek, Dayboro
Da E5	Turquoise Mines	Armstrong Creek, Scrubby Knob
Da E8	"D" Tree	Lawsons Lookout
Da E9	Armstrong Creek School	Armstrong Creek, Dayboro
Da F1	Bunya State School	Bunya Road, Bunya
Da F2	Jacky Jacky's grave	Side of creek, Burpengary, West Side of Oakey Flat Road
Da F3	Wights Mountain, Bora Ring	Wights Mountain
Da F4	Bunya Cemetery	Bunya
Da F6	Buran Mt Sampson	Sampsonvale
Da F7	Bunya State Forest	Bunya
Da F8	Native Forest	Bribie Island
Da F9	Closeburn Hall	Closeburn
Da F10	Two Trees	Corner Bunya and Farm Roads Bunya
Da F11	Platypus Pools	Burpengary Creek, Browns Creek (Both at Narangba)
Da F12	Platypus Pools	Love Creek Closeburn
Da F18	Closeburn Railway Ramp	Closeburn
Da F19	Wangan Post Office Site	Wangan (Bunya area)
<b>Bundaberg</b>		
Bu A2	Biggenden - Chowey Bridge	
Bu A3	Paradise Township	Private land on Burnett River near Kalliwa

Workshop	Place	Location
Mt Perry Rail line		
Bu A4	Old Rail line, Mt Perry	Gin Gin - Mt Perry Road through tunnel to Ellimanta Station
Bu B2	Mt Perry Bundaberg Rail line	Mt Perry - Bundaberg
Bu A8	Bingera Weir	
Bu A9	Coongarra Rock	State Forest South-West of Biggenden
Bu B1	Walla Island	South west of Gin Gin Burnett River
Bu B4	Area of Woongarra Scrub	Telegraph Road, Bundaberg
Pastoral Reserve		
Bu B5	Pasturage Reserve	Bargara
Bu C10	Pastoral Reserve	Between Mon Repos and Bagara
Bu F18	Pastorage Reserve	Mon Repos
Bu B6	Two graves	Invicta - Boughtons Road
Bu B9	Bottle trees	Coalstoun Lakes
Bu B10	One grave	Starkey Street, Invicta
Bu B11	Scientific Area	Cordalba State Forest
Bu B12	Juice Mill sites	Bundaberg District
Bu B13	Two graves	Avondale township
Bu B15	Grain silo	Bulla - Bullyard Rd
Bu B16	Cable station site	Mon Repos
Kroombit Tops		
Bu B17	Kroombit Tops forest areas	Kroombit Tops
Bu C15	Kroombit Tops	Kroombit Tops
Bu B18	Granite Creek State Forest	Builyan
Bu B19	Road reserve	Childers - Apple Tree Creek Road
Bu B20	Huxley sugar mill site	Apple Tree Creek
Bu C1	Wyper Park (the springs)	10km north of Bundaberg
Bu C3	Middle Island	Miriam Vale Shire
Bu C4	Double Sloping Hummock	State Forest 898
Monduran Dam		
Bu C5	Monduran Dam (Fred Haigh)	Near Gin Gin
Bu D5	Fred Haigh Dam	Lake Monduran
The Hummock		
Bu C6	Sloping Hummock (including Anthony's rest)	Off Bargara Road
Bu F2	The Hummock	The Hummock
Bu C7	Cemetery	Bustard Heads Lighthouse
Stone Wall		
Bu C9	Stone Wall	Burnett Heads
Bu E11	Kanaka built stone walls (cane fields)	Various: Bargara, Elliott Heads
Bu C13	Lady Musgrave Island	
Bu C14	Round Scrub	Banks of Burnett River
Bu C17	Mafaking Park	5kms out of Childers on Biggenden Road
Bu C18	Queen's park	Banks of Burnett River behind morgue
Bu C19	Kullogum State Forest	South of Childers
Elliott Fire Tower		
Bu C20	Fire Tower	Elliott SF 779

Workshop	Place	Location
Bu D7	Elliott River Fire Tower	Elliott River
Bu D2	Boolboonda School	Kolan Shire - near tunnel
Bu D3	Old Bundaberg traffic bridge	Burnett River
Bu D6	Gaeta School	Gaeta
Bu D8	Stockyard Creek and Waterholes	Dalysford Road, Lot 32, Gin Gin
Bu E1	Flying Fox - Kolan R	Gaeta area
Bu E2	Gaeta Old Gold Mine and Cemetery	Gaeta
Bu E3	Moolboolaman School (relocated)	Mt Perry Road
Bu E4	WW2 plane wrecks	Various GPS locations (Bundaberg Aero Club)
Bu E5	Ted Shield's Memorial Hut	Boolboonda Tunnel
Bu E7	Iron Gate Waterfall	Moolboolaman
Bu E8	Dairy Falls	At foot of Boolbunda Rock, between Boolboonda and Mt Perry
Bu E10	Mt Perry mines generally	Mt Perry
Bu E13	Gin Gin Historical Village	Gin Gin
Bu F3	Coastal Foreshore	Burnett River to Elliott River mouth
Bu F4	Mon Repos	Burnett River
Bu F7	Railway lines	Mt Perry, Bundaberg, Bargara, Quanbara
Bu F8	Moore Park	Suburb of Bundaberg
Bu F11	Nunn's lookout	Childers
Bu F15	DPI Remnant Vegetation	Port Road, Bundaberg
Bu F18	Rock Carving	Bundaberg
<b>Maryborough</b>		
Ma A2	Hervey Bay Rail Corridor	Hervey Bay
Ma A3	Vine Forest	River Heads
Gayndah to Maryborough Road		
Ma A5	Old Gayndah Road to Maryborough	Gayndah to Maryborough
Mu A1	Old Gayndah Road	Gayndah to Maryborough
Ma B1	Bauple Mountain	Bauple
St Mary's Outdoor Centre		
Ma B4	St Mary's Forest Camp	St Mary's Forest
Ma C7	St Mary's Outdoor Centre	Thinoomba
Ma B7	Missings Crossing	Tinana Creek
Ma B10	Wildflower area, Wallum	Poona/Tinnanbar
Ma B13	Kauri Creek lower reaches	Kauri Creek
Ma B15	Old Forestry Camp	Bauple SF 958
Ma B16	Tallegalla Weir	Tinana Creek, Tiaro Shire
Ma C3	Biggenden Mine (Magnetite & Bismuth)	Biggenden
Ma C5	Paradise	Burnett River
Ma C10	Cane Tramway	Gundiah to Bauple
Ma C11	Freshwater Lakes	East of Tinana Creek SF 958
Ma C13	Bauple Sawmill	Bauple
Ma D1	Mine	Bauple National Park
Ma D2	Poona National Park	Poona National Park
Ma D3	Banksia Scrub	Behind Toogoom

Workshop	Place	Location
Ma D4	Bauple sugar mill site	Bauple
St Mary's Forest		
Ma D5	St Mary's State Forest	St Mary's State Forest
Ma E18	St Mary's Forestry area	SW of Maryborough
Ma D7	Petrie Park	Tiaro
Ma D11	Jimna State Forest	Jimna
Ma D14	Old Coal Mines, especially No 12	Howard
Ma D15	Old Coach Station	Musket Flat
Ma E2	Woodgate National Park	Woodgate
Ma E4	Chowey Bridge (railway)	Rocky Creek
Ma E8	Pumpkin Hut Creek	Gayndah, Mundubbera Highway
Ma E9	Old coal mines	Churchill Mines Rd, Hervey Bay
Ma E10	Original Maryborough site	Alice Street, Maryborough
Ma E18	St Mary's Forestry area	SW of Maryborough
<b>Brisbane</b>		
Br A2	Cleveland Bora Rings	Cleveland
Br A4	Fellmongery	Sturgeon Street, Ormiston
Br A6	Peel Island Leper Colony	Peel Island
Br A10	Palm Valley	Eastern side of South part of North Stradbroke Island (west of 18 mile swamp)
Br A11	Daisy Hill State Forest, Venman Bushland Reserve, Koala Coastland	Daisy Hill State Forest area
Br A12	Russell Island Sawmill Site	Russell Island
Br A14	R 250 Wooded Reserve	Alexandra Hills
Br A15	All crown land in Redland Shire	Redland Shire
Br A16	Myora Springs and Wetlands	Western side North Stradbroke - North of Dunwich
Br B1	Palmgrove National Park	North west of Taroom
Br B3	Cattleyards (eg Eidsvold)	Railyards
Br B5	WW2 Ammunition dumps and associated watchtowers	Various (eg outside Miles)
Br B6	Forests	Beerwah
Br B7	Milling sites	Sunshine Coast hinterland & Mary Valley
Br B8	WW2 sites, Anti-aircraft Batteries/ observation posts/camps (US Naval Camps)	Moreton Island, Brisbane, Mt Coot-tha
Br B9	Remnant Rainforest	Nambour - Beerburum Road
Br B10	Wildlife Breeding Habitats - eg old trees	Boondall Wetlands - old growth areas
Br B12	Wappa Dam	Nambour
Br B13	Early bridges etc	Whole region
Br C1	Hilliards Creek	Ormiston, Redland Shire
Br C2	Pine River Estuary	Pine Rivers, Brisbane and Redcliffe Shires
Br C3	Bunyaville State Forest	Pine Shire
Br C4	Lamington National Park	Lamington
Br C5	Black Swamp	Cleveland
Br C7	Condamine Gorge - Boonah	Killarney

Workshop	Place	Location
Br C10	Glider reserve	Alexandra Hills, Redland Shire
Br C11	Hinchinbrook Channel	Hinchinbrook
Br C14	Eparapah Environmental Park	Redland Shire Council
Br C20	Moreton Bay Islands	Moreton Bay
Br D1	Plunkett sandstone area	Logan Area
Br D2	Buccan Railway Ballast	Buccan
Br D3	Mature Trees (and Hollows)	State Forests especially bordering urban areas
Br D4	Stumps	State Forests
Br D5	Pine Mountain Vine Forests	North of Ipswich
Br D7	Camp Cable	Logan Village
Br D11	Buccan Environmental Park	Randle Road, Buccan
Br D12	Tree Lined Road into O'Reilly's at top	
Br D14	Springwood Environmental Park	Springwood Road
Br D15	Quinzech Creek Park	Quinzech Creek Road
Br D16	Bellthorpe State Forest	Foot of Conondale range
<b>Boonah</b>		
Bo A2	Roll Over	Spring Creek/Border fence NSW
Bo A3	Carr's Lookout	Spring Creek Mountain
Bo A4	Bellbird Park	Cunninghams park
Bo A5	Affleck Sawmill site	Killarney
Bo A7	Xanthorrea	Mt Mitchell track - Cunninghams Gap
Bo A8	Old Willow Bridge Remains	Killarney Condamine River
Bo A9	Timber Winch	Goomburra State Forest
Bo A10	Condamine River Crossings (12)	Condamine Gorge
Bo A12	Sawmill sites	Killarney and district
Bo A13	Mt Colliery Coal Mine	Mt Colliery
Bo B2	Mt Mistake Sawmill	Eastern Thornton Side
Bo B4	Thines Scrub	Maleny
Bo B5	Swan Creek School	Swan Creek
Bo B6	Road and trails system, Mt Mistake area	Mt Mistake, Laidley Creek, Ingelsby
Bo B8	Hell Hole area	Private Land
Bo B10	Cockatoo Cottage	Deuchar
Bo C2	Pioneer cemeteries	Various sites
Bo C3	Old Post and Rail Fence	Various sites
Bo C4	Mt Edward's Gorge	Downstream from Moogerah Dam Wall
Bo C6	Hanging Tree	Burnett Creek Gorge
Bo C8	Flying fox	Mt Clunie
Bo C10	Gold mine	Mt Cordeaux
Cannon Creek Hall		
Bo C16	Cannon Creek Hall	Cannon Creek, south east of Boonah
Bo D9	Site of Cannon Creek State School and Hall	Privately owned, Cannon Creek
Bo D8	Kangaroo Colony	Mt Moon, Mt Alford, Moogerah

**List C: Noted on individual sheets but not on butcher's paper or data sheets filled in at the workshops**

Workshop	Place	Location
<b>Nerang</b>		
Ne	Buchanan's Sawmill	Christmas Creek
Ne	Devil's Garden	Mt Misery, Canungra
Ne	Pine Creek	
Ne	Beechmont Road	
Ne	Kemp Lodge	Beechmont - Nerang Road
Ne	Waterhole	Springbrook Road
Ne	Tallebudgera Valley	Upper reaches of Tallebudgera Creek
Ne	Hidden Valley	Currumbin and Tweed Border
Ne	Trout Heathbeds	Adjacent to Cobaki L Broadwater
Ne	Pechey/Pines	Pechey
Ne	Wongaawallam Range	Near Coomera
Ne	Walking Trails	Mudgeeraba - Springbrook
Ne	All Casuarina/Eucalyptus forests	Gold Coast Hinterlands
Ne	Remnant mangroves	Upper reaches, Nerang River
<b>Miriam Vale</b>		
Mi	Rosedale Weir	Wills Rd
Mi	Lookout	Watalgan Range
Mi	Bill's Window	Kalpowar
Mi	Gaeta School	Gaeta
Mi	Bororen Mountain	Bororen
Mi	Cattletown [?Castletower?]National Park	Bororen - Calliope
Mi	Miriam Vale Cemetery	Miriam Vale
Mi	Timber Shute	Bariveloe Road
Mi	Agnes Water Headland	Agnes Water
Mi	Mt Moorgal	Colosseum Mountain
Mi	Pig & Whistle Pub	Blackmans Gap Turnoff
Mi	The Cemetery	Nagoorin
Mi	Railway Dam	Many Peaks
Mi	The Bridge	Boyne River Crossing at Nagoorin
<b>Monto</b>		
Mo	Mt Cannindah	Kalpowar
Mo	Old Sawmill Sites	Cannindah, Huntings Bridge
Mo	Bulburin State Forest	Builyan
<b>Gympie</b>		
Gy	Mill Point	Lake Cootharaba
Gy	Cooloola Railway	Cooloola National Park
Gy	Vertical Mines	Jimna Education Centre
<b>Nambour</b>		
Na	Trails - Yurol State Forest	Cooroy
Na	Pettigrew's Mill Site	Mooloolaba
Na	Corduoy Road	Spicers Gap
Na	Gheerulla	Mapleton
Na	Imbil State Forest	Imbil

Na	Little Yabba Creek Camping Ground	Kenilworth
Na	Mt Mee State Forest	Mt Mee
Na	State Forest, Ewen Maddock Dam	Landsborough
Na	Middens, Godwin Beach	
Na	Cooloolabin	Yandina
Na	Rogers Park	Yarraman SF
Na	Fort Bribie	Bribie Island
Na	Coastal Sand Masses	SEQ
Na	Pummicestone Passage	SEQ
Na	'Old Railway Tunnel'	Tunnel Bridge, Landsborough
Na	Ewen Maddock Dam and Catchment Lands	Mooloolah/Landsborough/Glenview
Na	Blackall Range Escarpments	Blackall Range
Na	SF adjacent to Mary Cairncross Park	Blackall Range
Na	Peachester Escarpment	Peachester
Na	Aboriginal [Caert] Quarry	Bardon Pocket
Na	Cattle Dips	Maleny
Na	Post Offices with [McCarthys]	Maleny
Na	Beerwah Field Study Centre	Wallumand other bush areas around this locality
Na	Mary Cairncross Park	Maleny
Na	Stand of timber	Near Gardners Road, Maleny
Na	Small Timber Mill back of Glass House Mountains	Standing mid-1990s, to West of town
Na	Beerwah Cemetery	Beerwah
Na	Road bridges and signage constructed by army	Beerwah Forestry
Na	Conondale National Park	
Na	Chinamen Creek	Curramore Forestry
Na	Gheerulla Falls (trail opposite)	Delicia Rd, Mapleton (site of Race Course)
Na	Baroon Pocket Dam	
Na	Woodford Folk Festival Site	Woodrows Road, near Woodford
Na	Allocasuarina Forests	Tewantin/Noosa for Glossy Black Cockatoo
Na	Rainforest Reserve	Between upper Rosemount Rd, Paynters Creek Road
Na	Eucalypt tree	Cnr Dunning Street and Jane Street, Palmwoods
Na	Melaleuca Wetlands	Everywhere -trees act as water filters
Na	Agriola Minesite	
Na	Spikes Hut	Kenilworth SF
Na	Mt Allan Fire Tower	Kenilworth SF
Na	Mc Cauleys Hut (Site and Mines)	Kenilworth SF
Na	Forest Station - Tamblyn (Site only and mango trees)	State Forest 918
Na	Crows Ash	Fire Clay Black Snake Area
Na	Mt Tinbeerwah	Noosa Shire
Na	Agricola Gold Mine	Conondale Ranges

Na	Mt Traverse	Imbil SF
Na	Virgin Scrub (Private)	Walli/Kenilworth
Na	Site of Cream Depots	Gheerulla
Na	Blacksmith Shop	Gheerulla
Na	Kenilworth School Site (Lower)	Gheerulla
Na	Telegraph Hill, Beacon Road	Kenilworth
Na	Caves, Abel Honey's Place	Cooloolabin
Na	Rockclimbing Cliffs	Brooyar State Forest
Na	Artillery placements	Bribie Island Beach
Na	Deepwater	End of water, Bli Bli
Na	Sarah Maroochy's Grave	Picnic Point, Maroochydore
Na	Site of Sugar Cane	Next to Maroochy Wetlands Sanctuary
Na	Barge Landing	
Na	Deepwater	Petrie Creek
Na	Old Rafting Ground	Petrie Creek
Na	Nambour old identities allotments, Old boat shed	Petrie Creek
<b>Crows Nest</b>		
Cr	Pechey Village	Pig Race Stump at back
Cr	Pechey Village	Old Pub steps and fence
Cr	Deongwar State Forest	Geham
Cr	Old Fig Trees	Geham
Cr	Railway tracks	Geham
Cr	Old tree/child's grave/old hotel	Geham
Cr	Old Blue rock dam	Crows Nest Creek, Crows Nest
Cr	Old tree stumps with plank marks	Ravensbourne
Cr	Claendra	The Bluff Mountain, Anduramba
Cr	Old concrete cricket pitch	Mt Bunya
Cr	Old foot bridge remains	Crows Nest
Cr	Old paling fence	Ravensbourne
Cr	Eucalyptus tereticornus, Eucalyptus crebra, Corymbia citriodora, Corymbia tessellaris, Lopostemon suaveolens, Acacia harpophylla, Araucaria bidwilli	Esk Shire
Cr	Glen Esk Rock	Esk
Cr	Stockyard creek	Gatton Shire
Cr	Cattle Dip	Helidon
Cr	3 trees at Mt Bryon near Gregor's property	Mt Bryon
Cr	Peranga Rail Station	Peranga
Cr	Malling Cheese Factory	Malling
Cr	Bottle Tree	Brymaroo
Cr	Tunnel Railway	Marko
Cr	All local bushlands used by naturists and bushwalkers	
Cr	Perseverance Heights NP	
Cr	Perseverance State Forest	
Cr	Perseverance Dam	Toowoomba City Council



Cr	Ravensbourne NP	
Cr	Ravensbourne SF	
Cr	Scenic Rim	
Cr	Toowoomba Range Parklands	
Cr	Flagstone Creek Environmental Park	
Cr	Barracks, house etc. Forestry camp	
<b>Maryborough</b>		
Ma	Original Aldridge Wharf	Off Queen Street, Maryborough
Ma	Brooyar Caves	Brooyar
Ma	Burgowan No 7 Mine	Beelbi Creek, Torbanlea
Ma	Burgowan No 10 Mine	Beelbi Creek, Torbanlea
Ma	Top End Colliery	Off Bruce Highway behind Roadhouse, Torbanlea
Ma	Eden Street Environmental Park	
Ma	Maroom Tidal Flats	
Ma	Tinnanbar Area	
Ma	Mary Duggan Conservation Park	Torquay, Hervey Bay
Ma	Crystal Waters Permaculture Village	Maleny
Ma	Korrawinga Aboriginal Village	Pialba, Hervey Bay
Ma	Streetscape neat Violet Patch corner shop	Urangan, Hervey Bay
Ma	Foreshore	Hervey Bay
Ma	Baliff's Hut (location only)	Near Fairlie's Knob National Park
Ma	Remnant rainforest	Lenthall's Dam
Ma	Weeping Figs	Esplanade, Pialba
Ma	Fig Tree Memorial	The Esplanade, Pialba
Ma	RAMSAR nominations	
Ma	Kanign Recreational Reserve	
Ma	Truscott Park	Maryborough
Ma	Forestry Camp	Sandy Creek
Ma	Queens Park	Maryborough
Ma	Mary River Bank	Old Town site, Maryborough
Ma	Base of Crane (ship building)	Mary River, Maryborough
Ma	Don Juan Mine & other local mines	Biggenden
Ma	Sugar Mill	Bauple
Ma	Didcot Lime Mine	Didcot
Ma	Shamrock Mine	Shamrock
Ma	Wooden Punt	Poyungan, Fraser Island
Ma	Central Station	Fraser Island
Ma	Industry for Maryborough	
Ma	Photos of significance of area	
Ma	Tuan Forestry	
Ma	Deep Creek Dump	Fraser Island
Ma	Tuan	Tuan
Ma	Old Yards	Wongi
Ma	Old Coach Road	Poona
Ma	Deep Water Creek	
Ma	Old Railway Station	Howard
Ma	Dundanthu Sawmill	Susan River (?)

Ma	Lot of old concrete slabs WW2	Around Maryborough
Ma	Takura Range Area	
Ma	Range area and scrub	
Ma	Probably old yards	Solford Burrum Heads
Ma	Old rifle range butts	Howard
Ma	Point Lookout	East end of North Street, Maryborough
Ma	Guns in Queens Park	Maryborough
Ma	Sections of Maryborough City	
Ma	Cooloola National Park	
Ma	Mt Walsh National Park	
Ma	No 8 Fire Tower	Kenilworth State Forest
Ma	Mt Doongul & Musket Flat	Ararmara Forest area
Ma	Burnett River	Goodnight Scrub State Forest
Ma	Wreck Rock	
Ma	Thinoomba Railway Siding	Thinoomba
Ma	Thinoomba Forestry House	Thinoomba
Ma	Mt Benarige Fire Tower Site	St Mary's Forest
Ma	Railway bridge	St Mary's Forest
Ma	Convict Road	Upper Amaroo
Ma	Coongarra Park and cascades	Biggenden
Ma	East Mullen	Tin Can Bay
Ma	Blackbutt trees	Craignish near Castle's Road, Hervey Bay
Ma	Bauble Band Hall	Bauple
Ma	Seaview Range	Brooweena
<b>Bundaberg</b>		
Bu	Gin Gin Railway Line	Bundaberg
Bu	Sugar Mill	Invicta
Bu	Cordalba Isis Scrub	
Bu	Quanaba Mill	
Bu	Bustard Heads	Bustard Head
Bu	Rainforests	Bania State Forest
Bu	Lakes	Fraser Island
Bu	Orienteering area	Watalgan State Forest
Bu	Creek Water Hole	Lot 32 Dalysford Rd, Gin Gin
Bu	Comonju Cemetery	Ourajong Farms Road, Gin Gin
Bu	Boolboonda Cemetery	Mt Perry Road, Gin Gin
Bu	Railway crash site	Goyan Road
Bu	Boolboonda Hall	
Bu	Plane Wreckage	Magpie Scrub, Monto
Bu	Water falls & plane wreckage	Kroombit Tops
Bu	Disused mining material, chimneys etc	Howard area
Bu	Summer Creek	
Bu	Seary's Creek	Near Rainbow Beach, Cooloola
Bu	Baffle Creek	North of Bundaberg
Bu	Agnes Water and Hinterland	
Bu	Smith's crossing	
Bu	Mary River Riparian Zone	

Bu	Kroombit and Griffith Creeks	Tablelands Road, Kroombit Tops State Forest
Bu	Beech scientific area	Kroombit Tops State Forest
Bu	Cooloolo National Park	Cooloolo Shire
Bu	Mt Walsh National Park and adjoining State Forest	Biggenden
Bu	Wonbah State Forest	Wonbah Road, Mt Perry Shire
Bu	Bania State Forest scientific area	Bania Road, Southern Burnett Range, Perry Shire
Bu	Mt Molangul-Bonilla part of Bulburin State Forest	Bulburin State Forest, Kolan Shire
Bu	Boyne Logging Area, Bulburin State Forest	Bulburin State Forest
Bu	New England Blackbutt Forests	Dawes Range, Bulburin State Forest
<b>Kingaroy</b>		
Ki	The Soldiers Road	Southern approach to the Bunya Mountains
Ki	Kilkivan Diggings	Kilkivan
Ki	Old Dairy	Alice Creek Kumbia
Ki	The Bora Ring	Booie
Ki	Mackay's Grave	Bunya Mountains
Ki	King Orchids	Western Cliffs, Bunya Mountains
Ki	Bush walking	Forestry areas
Ki	Heritage homes	Kingaroy
Ki	Fire Spotting tower	Blackbutt Range
Ki	Natural Arch	Numinbah
Ki	Old House	Toowoomba side of Maidenwell
Ki	Jimna	Township via Kilcoy
Ki	East Nanango	Nanango Shire
<b>Murgon</b>		
Mu	Photographs	Gayndah Museum
Mu	Aboriginal graves	Back of Burnett, East of Gayndah
Mu	Stone pitched road	Edge of what was Woodmillar Scrub
Mu	River Bank Wall	Being opened along bank in Gayndah
Mu	Irvin's Grave	Didcot
Mu	Rainforest Area	Near Wrattens Camp, Black Snake Bridge
Mu	South Station Observation Point & Widgee Mountain	Widgee/Black Snake Area
Mu	Oakview Forestry huts	Oakview Forestry
Mu	Early explorers hut Bottle trees	Oakview Forestry
Mu	Mudlo Gap Forestry	(Marodian) Mudlo Range
Mu	Kinbombi Falls	Kinbombi
Mu	Brooyar Forest Escarpment	Brooyar Forestry
Mu	Farm Machinery	Next to Murgon Road House
Mu	Old Tennis Court	Burnett Highway, John's Town
Mu	Lily covered Pond	Murgon means lily covered pond, 'Aboriginal'
Mu	Binimba - Barambah Falls	Manyung
Mu	Kapenich Park	Murgon Shire

Mu	Old Wondai Police Lookout	My property (Graham Pollack), Bunya Highway, Wondai
Mu	Boondoomba Homestead	Boondoomba
Mu	Lookout	Proston Road, Hivesville
Mu	Mt [Mobun]	Off Proston Road
Mu	Caves at South Durong	Off Shelley Tor Road
Mu	Plump tree	Cherbourg State Forest
Mu	Number One Bore	Cherbourg State Forest
Mu	Lemon Tree	Cherbourg State Forest
Mu	Sunday Creek Homestead	Hivesville
Mu	Boondoomba Homestead - Old stone house	Boondoomba, near Proston
Mu	Aboriginal Caves, Carters property	Boondooma, near Proston
Mu	Melrose station, Grave site	Melrose via Proston
Mu	Old Forestry Camp	Wondai
Mu	Old cave residence	Manar Station, Proston
Mu	Marshlands Homestead	Mondure via Wondai
Mu	Old Wahringa Homestead	Hivesville
<b>Brisbane</b>		
Br	Fresh Water Lakes	North Stradbroke Island
Br	Sites of early sand mining camps	North Stradbroke Island
Br	Bora Ring shell middens	Southern end of North Stradbroke Island
Br	Fern Gulley	
Br	Clayton's Road	
Br	Pine Trees	Point Lookout
Br	Treescape behind beaches	Cylinder, Deadman's Home, Flinders
Br	Eighteen Mile Swamp	
Br	Little Canalpin Creek	
Br	Xanthorrhoea forest	Along Beehive Road
Br	Aboriginal walking track	West of Island
Br	Telegraph Line	Canalpin to Amity Point
Br	Ormiston farm fencing	Wrtland Manerock Forest
Br	Stradbroke Island	
Br	Bru(?) Island Mangroves	
Br	Bushland east of German Church Road	Mt Cotton
Br	Cobald Island	Sheldon
Br	Sewage Treatment Plant	Tree growing
Br	Remnant loading wharf	Hilliards Creek Wellington Point
Br	Post and Rail remnants	Geoff Skinner Reserve Wellington Point
Br	Causeway remnant (private land)	Bligh Street, Wellington Point
Br	New forest plantings	Cleveland - RSC Sewage Works
Br	Wetlands - Melaleuca forests	Throughout Redlands
Br	Wellington Point reserve Beach and fig trees, King Island	Wellington Point
Br	Louis Hope Bridges	Between Hilliard St, Ormiston and Edith Street, Wellington Point. Between Storih's turf farm, Wellington Point and extension of Oak Street, Ormiston

Br	Stradbroke Honey Farm	Amity turnoff
Br	Runnymede Road Arboretum	Capalaba
Br	Mango trees	Mt Cotton and Bayview Estate
Br	Whipbird habitat	Wood's Estate, Mt Cotton
Br	Lamington	
Br	Logging camps/huts. relics	Within bio-region, Brisbane and elsewhere
Br	Timber industry/tramway tracks, lookouts, etc	Within region
Br	Sawmills/NB River related sites Brisbane Met area, particularly Newstead State Sawmill	Within bio-region
Br	Views/vistas associated with lookouts	Within region
Br	Corduoy Roads	Within region
Br	Bushland	Fraser Island
Br	Sawmills buildings	Within forests
Br	Maroochy River	North Coast
Br	Wildhorse Mountain	Near Glasshouse Mountains
Br	All Bay Islands (including Peel)	Moreton Bay
Br	Queen Mary Falls Timber Miull	Next Queens Mary Falls Caravan Park
Br	Venman Reserve	Redland Shire
Br	Ibis Lagoon	Stradbroke Island
Br	Carbrook Wetlands	Logan/Redlands Shire, private & crown
Br	Springwood Environmental Park	
Br	Burnam Range Park	
Br	Bunyaville Forest	North west of Brisbane
Br	Gold Mines	Mt Coot-tha, Bellbird Grove
Br	Caboolture Environment Reserve	
Br	White Mountain	Moreton Shire
Br	Cobb & Co - Corduroy Road	Near Monto may be just outside area
Br	Mt Superbus/Emu Creek logging Zone	
Br	Mermaid Mt foothills to BFP and Moggill State Forest - Mining Leases	
Br	White Roack/Spring Mountain/Grampians/Flinders Park	
Br	Special trees - large hollows	Fraser, Cooloola, various State Forests
Br	Helidon Hills	
Br	Mining Leases	Deepwater and Environmental Parks
Br	Mt Elphinstone	
Br	Mt Cougal National Park	
Br	Balds in general	RF areas in region
Br	Cypress Forest	North Stradbroke
Br	Condamine Gorge	Between Killarney and Boonah
Br	Timber mill	Next to Queen Mary Falls Caravan Park
Br	Rainforest roadside remnant	East of Queensland Mary Falls Caravan Park, Killarney - Boonah Road
Br	Kinkuna Guide Hut	Old Kinkuna State School, Killarney - Boonah Road
Br	The Head State School	Condamine River Road

Br	Timber Mill	Condamine River Road
Br	Berlin Scrub Nature Refuge	Lockyer Valley
Bu	Booyal, 6ha	Leasehold/unreserved freehold, 1km south west of Booyal
Br	Darlington Range, Wanga Walla	Unreserved/leasehold 150ha, Darlington Range, Wanga Walla
Br	Glenwood, Theebine/Gunalda area	Unreserved freehold/leasehold 330 ha
Br	Binjour Plateau	1 ha, road side remnant 4.5km south of Binjour
Br	Wietalaba Monto District Forestry	Wietalaba State Forest plus adjacent leasehold/unreserved freehold
Br	Bulburin Monto District	State Forest 391
Br	Binjour Plateau	State Forest 172
Br	Koolkoorum Creek	State Forest adjacent to Scientific Area 54, SF 121
Br	Stanton State Forest	State Forest 832, Booyal
Bu	Pine Creek, Electra	Pine Creek, tributary of Burnett River
Br	Wynnum North wader roost site	End of Wynnum North Road, Wynnum
Br	Egret Drive Wetlands	Egret Drive, Victoria Point
Br	Karingal Scout Camp	Karingal, Mt Cotton
Br	Kindilan Girl Guide Camp	Redland Bay
Br	Native Dog Creek Environmental Park	Carbrook
Br	Peel Island Leper Colony & Quarantine Station	Peel Island
Br	East Bayview Estate	Eastern side of German Church Road, Mt Cotton
<b>Boonah</b>		
Bo	Fishing hole, traditional use	Near Warwick Butter Factory
Bo	Cultural Heritage study	Department of Environment 1996
Bo	Cultural Heritage study, Warwick Shire	Mark Baker Consultants 1996-97
Bo	First Sawmill Farm Creek	Tannymorel
Bo	Grave	Spring Creek Mountain
Bo	Old Border Logging	Spring Creek
Bo	Old Timber Mill site	South of Laidley, Crosby's property
Bo	Telephone pole, Spicers Gap/Clumber Gap	Private property, Des Johnson
Bo	First road/trail across Cunningham's Gap	Mail Range NP right at Range crest
Bo	Postman's Gap	Gladfield private property, Westside of Cunningham's Gap
Bo	Rudolfes Scrub	Reesville, Maleny, Private property
Bo	Cunningham Cob R	Condamine R, Cunningham
Bo	Governor's chair	Cunningham's Gap
Bo	Lemon Tree	Swanfells
Bo	Bush Hill 1868 Privately owned	Swan Creek
Bo	Killarney to Warwick line	
Bo	Church shifted from Swanfells	Emu Vale
Bo	White Swan Hotel, now Privately owned	Swan Creek
Bo	Swan Creek Sandstone mining area	Yangan Rd

Bo	Old railway lines	
Bo	Parts of remains of buildings	
Bo	Remains of bullock timber jinker	
Bo	Village Churches	
Bo	Bora Ring	Under Boonah Shire Chambers
Bo	Rainforest	Killarney - Boonah Rd, Private Property, "The Head"
Bo	The Head Sawmill	The Head - private property
Bo	Milbong	
Bo	The Long Hill	Coochin, South of Boonah
Bo	Burnett's Creek Sawmill	Forestry block, Burnett's Creek Gorge
Bo	View of Teviot Falls	Border Gate at the Head
Bo	Burnett Creek School grounds	Burnett Creek
Bo	Mt Maroon Spring	Mt Maroon
Bo	Stone area formerly owned by Clem Jones	Teviotville
Bo	Graves - Susan and Ben	Bell property
Bo	Mt French	Near Kalkar
Bo	Remains of Milford school/store	Milford Road
Bo	Maroon hall	Maroon/Rathdowney Road
Bo	Camping area	Reynolds Creek
Bo	Old Bruckner's sawmill	Private
Bo	Red Bridge	Old railway over Kalbar Road

## REFERENCES

Australian Heritage Commission (1994a) *Places of Cultural Heritage Value in Forests. The cultural methods used in the Central Highlands and East Gippsland joint forest projects.*

Australian Heritage Commission and Conservation & Natural Resources Victoria (1994b) *National Estate Values in the Central Highlands of Victoria. Draft project report.*

Blair, S (coordinator) (1994) *People's Places: Identifying and Assessing Social Value for Communities.* 1993 Technical Workshop Series No.6. Report of the Social Value Workshop held at the University of Melbourne, October 1993.

Commonwealth Government and Queensland State Government (1997) *Information Kit, South East Queensland Regional Forest Agreement*, A Joint Initiative of the State and Federal Government.

Commonwealth of Australia (1992) National Forest Policy Statement. A New Focus for Australia's Forests. Commonwealth of Australia, Canberra.

Commonwealth of Australia (1996) *Comprehensive Regional Assessment East Gippsland National Estate Report*, Joint Commonwealth and Victorian Regional Forest Agreement (RFA) Steering Committee.

Context Pty Ltd (1996) *Tasmanian National Estate Social Values Project*, A report for the Joint Commonwealth and Queensland RFA Steering Committee.

Department of Environment (1998a) *Forest Ecosystem Mapping and Analysis: B Regional Ecosystems*, A report for the Joint Commonwealth and Queensland RFA Steering Committee.

Forest Assessment Unit, Department of Environment (1998) CRA Database - Cultural Heritage - SEQ bioregion forested areas non-indigenous place inventory.

Forest Assessment Unit, Department of Environment (1998a) *National Estate: Historic Values.* A report for the joint Commonwealth and Queensland RFA Steering Committee.

Forest Assessment Unit, Department of Environment (1998b) *National Estate: Place documentation. Aesthetic, Historic and Social Values.* A report for the Joint Commonwealth and Queensland RFA Steering Committee.

Jenkins L (1995) *Queensland Cultural Data Audit* A report for the Department of Environment and Heritage: Brisbane.

Johnston C and Lewis N (1993) *East Gippsland Heritage Workshops: Report on Project.* Report prepared for the Australian Heritage Commission and the Victorian Department of Conservation and Natural Resources.

Johnston C, Lewis N, Mathews S and McCann J (1993) *Central Highlands Community Workshops: Places of importance from the Central Highlands Workshops.*



Johnston C (1994) *What is Social Value?* Technical Publications Series Number 3. Canberra: Australian Government Publishing Service.

Kerr J (1998) *Forest Industry Heritage Places Study: Sawmills and tramways*, A National Estate Grant project for the Department of Environment.

Kowald M (1996) *Draft Historical overview of the South East Queensland biogeographic region with particular reference to forested areas*, Department of Environment.

Lennon J and Townsley M (1998) *National Estate: Aesthetic values*, A report for the Joint Commonwealth and Queensland RFA Steering Committee.

Lennon J and Associates (1998, in preparation) *Management Guidelines*, A report for the Joint Commonwealth and Queensland RFA Steering Committee.

Powell J (1998a) *People and Trees. A thematic history of the south east Queensland biogeographic region, with particular reference to forested areas 1823-1997*, A report for the Joint Commonwealth and Queensland RFA Steering Committee.

Powell J (1998b) *Travel routes, forest towns and settlements*, A report for the Joint Commonwealth and Queensland RFA Steering Committee.

Tasmanian-Commonwealth Regional Forest Agreement (1997) *National Estate Report: Background Report part H*, Tasmanian Public land Use Commission in conjunction with Commonwealth Forests Taskforce.

## ABBREVIATIONS

AHC	Australian Heritage Commission
CRA	Comprehensive Regional Assessment
DNR	Department of Natural Resources
DoE	Department of Environment
DPI	Department of Primary Industries
EA	Environment Australia
FAU	Forest Assessment Unit
FPS	Forest Protection Society
GIS	Geographic Information System
LGA	Local Government Area
NFPS	National Forest Policy Statement
NP	National Park
QNPWS	Queensland National Parks and Wildlife Service
RFA	Regional Forest Agreement
RNE	Register of the National Estate
SEQ	South East Queensland
SF	State Forest