





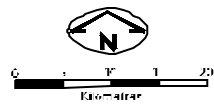


Map 14
GIPPSLAND
 Comprehensive Regional Assessment
 Distribution of Fish
 And
 Aquatic Macroinvertebrate Survey Sites

-  DFA boundary
-  Roads
-  Rivers
-  Forest extent
-  Fish surveys
-  Aquatic Macroinvertebrate surveys

Notes
 1. Analyses by Environment Australia and Victorian Department of Natural Resources and Environment (DNRE).
 2. Translocation records were provided by DNRE.



Australian Map Grid (AMG) Zone 55. Datum AGD36

