





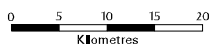


Map 3
GIPPSLAND
 Comprehensive Regional Assessment

National Estate Values
 Indicative Areas
E1 AESTHETIC VALUE

-  RFA boundary
-  Roads
-  Rivers
-  Water bodies
-  Aesthetic National Estate
-  Aesthetic National Estate

- | | |
|----------------------------------|--------------------------------------|
| 1. Alpine National Park | 15. McFarlanes Lookout |
| 2. Australian Alps Walking Track | 16. Mitchell River National Park |
| 3. Avon River, The Channels | 17. Moormung Flora Reserve |
| 4. Avon Wilderness Park | 18. Mount Elizabeth |
| 5. Ben Crauchan | 19. Mount Tambo |
| 6. Cape Liptrap Coastal Park | 20. Nunniong Plateau |
| 7. Dargo High Plains Road | 21. Nyerimillang Park |
| 8. Den of Nargun | 22. Pendergast Lookout |
| 9. Fairy Dell | 23. Tambo River (Valley) Road |
| 10. Freestone Creek | 24. Tarra Bulga National Park |
| 11. Gippsland Lakes Coastal Park | 25. The Lakes National Park |
| 12. Grand Ridge Road | 26. Wilsons Promontory National Park |
| 13. Haunted Stream Valley | 27. Wongungarra River (Headwaters) |
| 14. Macalister River Valley | |



Projection: Universal Transverse Mercator, AMG Zone 55

